

+NOTICE!!

These documents have been scanned!

Do not place un-scanned documents beneath this notice!

Do not remove this notice from this file!

GPO Jacket No. 560-102
Print Order 61549
Rise Business Services, LLC
Job=AZ15 9/23/2019



Box Number= AZ15277



Claim Begin-End: AMC022807-AMC022935

1 Initial Receipt



AZ15277-8

AMC011413-AMC022807

**NO
DOCUMENTS
FOUND**

NO DOCUMENTS FOUND
NO DOCUMENTS FOUND

NOTICE!!

These documents have been scanned!

Do not place un-scanned documents beneath this notice!

Do not remove this notice from this file!

GPO Jacket No. 560-102
Print Order 61549
Rise Business Services, LLC
Job=AZ15 9/23/2019



Box Number= AZ15277



Claim Begin-End: AMC022807-AMC022935

2 Correspondence



AZ15277-8

AMC011413-AMC022807



ANAMAX MINING COMPANY
 P.O. BOX 127, SAHUARITA, ARIZONA 85629
 602-791-2810

December 18, 1986

18914 ✓
 20369 ✓
 21105 ✓
 22807 ✓
 21908 ✓
 22863 ✓

RECEIVED 24435

BLM. AZ STATE OFFICE

DEC 22 1986 25416

7:45 A.M. 27555

PHOENIX, ARIZONA

3585.1
 47449
 13425.3

BUREAU OF LAND MANAGEMENT
 Arizona State Office
 Siete Square
 3707 North 7th St.
 Phoenix, Arizona 85014

Re: UNPATENTED MINING CLAIMS ON WHICH ASSESSMENT WORK HAS BEEN DISCONTINUED

In order that you may remove the following claims from your active records, we advise that assessment work was done last for the following claims for the period 9-1-84 to 9-1-85 WITH NO WORK BEING DONE FOR THEIR BENEFIT FOR THE PERIOD 9-1-85 to 9-1-86.

<u>B.L.M. SERIAL NO.</u>	<u>NAME OF CLAIM</u>
A MC 18914 ✓	NORTH NO. 30
	NORTH NO. 30/AMENDED
A MC 18915 ✓	NORTH NO. 31
	NORTH NO. 31/AMENDED
A MC 18917 ✓	NORTH NO. 33
	NORTH NO. 33/AMENDED
A MC 18919 ✓	NORTH NO. 35
	NORTH NO. 35/AMENDED
A MC 20369 ✓	CONTENTION NO. 3
A MC 20370 ✓	CONTENTION NO 4
A MC 20371 ✓	CONTENTION NO. 5
A MC 21105 ✓	OCTOBER NO. 1
A MC 21106 ✓	OCTOBER NO. 2
A MC 21107 ✓	OCTOBER NO. 3
A MC 21108 ✓	OCTOBER NO. 4
A MC 21114 ✓	BERT #17
A MC 21115 ✓	BERT #18
A MC 21291	MARY GRUP NO. 1
A MC 21294	MARY GROUP NO. 5
	MARY GROUP NO. 5/AMENDED
A MC 21299	MARY GROUP NO. 10
A MC 21300	CATHERINE COPPER/RELOCATION
	CATHERINE COPPER/AMENDED
A MC 21302	CATHERINE #2/RELOCATION
A MC 21303	OVERSIGHT NO.1
A MC 21307	SERASIO MINE EXT. NO. 3
	SERASIO MINE EXT.NO. 3/AMENDED
A MC 21311	SERASIO MINE EXTENTION NO. 7
	SERASIO MINE EXTENTION NO. 7/AMENDED
A MC 21312	SERASIO MINE EXT. #8/RELOCATION
A MC 21327	SERASIO #23

2/17/87 closed - entered on computer

B.L.M. SERIAL NO.

NAME OF CLAIM

A MC 21328
A MC 21338
A MC 21908
A MC 21909
A MC 21912
A MC 21913
A MC 21914
A MC 21915
A MC 22807

SERASIO #24
BERT #6
FAN # 19
FAN # 20
FAN # 23
FAN 24
FAN 25
FAN 26

A MC 22808
A MC 22809
A MC 22810

SUNDAY # 4
SUNDAY #4/AMENDED
SUNDAY NO 5
SUNDAY NO.6
MONDAY # 4
MONDAY #4/AMENDED

A MC 22811
A MC 22812
A MC 22813

22807-22828

MONDAY NO. 5
MONDAY NO. 6
TUESDAY NO 4
TUESDAY NO. 4/AMENDED
TUESDAY NO 5
TUESDAY NO.6
TUESDAY NO 7
TUESDAY NO 8
TUESDAY #9
TUESDAY #10
TUESDAY #11

A MC 22814
A MC 22815
A MC 22816
A MC 22817
A MC 22818
A MC 22819
A MC 22820
A MC 22821

WEDNESDAY NO.4
WEDNESDAY NO.4/AMENDED
WEDNESDAY NO.5
WEDNESDAY NO6
WEDNESDAY NO.7
WEDNESDAY NO.8
WEDNESDAY #9
WEDNESDAY #10
WEDNESDAY #11

A MC 22822
A MC 22823
A MC 22824
A MC 22825
A MC 22826
A MC 22827
A MC 22828

22837
22839

EL RANCHO #1
EL RANCHO NO. 3

A MC 22837
A MC 22839
A MC 22845
A MC 22846

22845-22848

CHICO #1
CHICO NO. 2
CHICO NO. 2/AMENDED
CHICO NO. 3
CHICO NO. 4
CHICO NO. 4/AMENDED

A MC 22847
A MC 22848

22863

PIBA NO. 1
LAP NO. 1
LAP NO. 2
COPPER WEDGE
COPPER WEDGE/AMENDED

A MC 22863
A MC 22881
A MC 22882
A MC 24435

22881 & 22882

VALLE NO. 4
PIEDRA # 1
PIEDRA #2

A MC 24448
A MC 24451
A MC 24452

RECEIVED
BLM. AZ STATE OFFICE
DEC 22 1986
7:45 A.M.
PHOENIX, ARIZONA

B.L.M. SERIAL NO.NAME OF CLAIM

A MC 24453	GARNET CAP
A MC 24454	CUNA
A MC 25416	WASP 402
A MC 25418	WASP 404
A MC 25420	WASP 406
A MC 25467	WASP 453
A MC 25468	WASP 454
A MC 25469	WASP 455
A MC 25470	WASP 456
A MC 25471	WASP 457
A MC 25472	WASP 458
A MC 25473	WASP 459
A MC 25474	WASP 460
A MC 25475	WASP 461
A MC 25476	WASP 462
A MC 25477	WASP 463
A MC 25478	WASP 464
A MC 25479	WASP 465
A MC 25480	WASP 466
A MC 25481	WASP 467
A MC 25482	WASP 468
A MC 25483	WASP 469
A MC 25484	WASP 470
A MC 25487	WASP 501
A MC 25489	WASP 503
A MC 25491	WASP 505
A MC 25493	WASP 507
A MC 25495	WASP 509
A MC 25497	WASP 511
A MC 25547	WASP 561
A MC 25548	WASP 562
A MC 25549	WASP 563
A MC 25550	WASP 564
A MC 25551	WASP 565
A MC 25552	WASP 566
A MC 25553	WASP 567
A MC 25554	WASP 568
A MC 25555	WASP 569
A MC 25556	WASP 570
A MC 25557	WASP 571
A MC 25558	WASP 572
A MC 25559	WASP 573
A MC 25560	WASP 574
A MC 25561	WASP 575
A MC 25562	WASP 576
A MC 25563	WASP 577
A MC 25564	WASP 578
A MC 25605	WASP 641
A MC 25607	WASP 643
A MC 25609	WASP 645

RECEIVED
BLM. AZ STATE OFFICE
DEC 22 1986
7:45 A.M.
PHOENIX, ARIZONA

B.L.M. SERIAL NO.

NAME OF CLAIM

A MC 25621	OLE #1
A MC 25643	MAX 22
A MC 25645	MAX 24
A MC 25647	MAX 26
A MC 25649	MAX 28
A MC 25651	MAX 30
A MC 25653	MAX 32
A MC 25655	MAX 34
A MC 25657	MAX 36
A MC 25659	MAX 38
A MC 25671	MAX 50
A MC 25673	MAX 52
A MC 25675	MAX 54
A MC 25677	MAX 56
A MC 25679	MAX 58
A MC 25681	MAX 60
A MC 27555	DOE 23
A MC 27556	DOE 24
A MC 27557	DOE 25
A MC 27558	DOE 26
A MC 27559	DOE 27
A MC 27560	DOE 28
A MC 27561	DOE 29
A MC 27562	DOE 30
A MC 27563	DOE 31
A MC 27564	DOE 32
A MC 27567	PAUL 1
A MC 27568	PAUL 2
A MC 27569	PAUL 3
A MC 27570	PAUL 4
A MC 27571	PAUL 5
A MC 27572	PAUL 6
A MC 27573	PAUL 7
A MC 27575	PAUL 9
A MC 27577	PAUL 11
A MC 27579	PAUL 13
A MC 27581	PAUL 15
A MC 27582	PAUL 16
A MC 27583	PAUL 17
A MC 27584	PAUL 18
A MC 27585	PAUL 19
A MC 27586	PAUL 20
A MC 27587	PAUL 21
A MC 27588	PAUL 22
A MC 27589	PAUL 23
A MC 27590	PAUL 24
A MC 27591	PAUL 25
A MC 27592	PAUL 26
A MC 27593	PAUL 27
A MC 27594	PAUL 28

RECEIVED
B.L.M. AZ STATE OFFICE
DEC 22 1986
7:45 A.M.
PHOENIX, ARIZONA

<u>B.L.M. SERIAL NO.</u>	<u>NAME OF CLAIM</u>
A MC 27595	PAUL 29
A MC 27596	PAUL 30
A MC 27597	PAUL 31
A MC 27599	PAUL 33
A MC 27601	PAUL 35
A MC 27611	PAUL 45
A MC 27613	PAUL 47
A MC 27615	PAUL 49
A MC 35851	BONANZA
A MC 35852	COLLECTOR
A MC 35854	JUNCTION (QUARTZ)
A MC 35856	CALIFORNIA
A MC 35857	HAPPY NEW YEAR
	HAPPY NEW YEAR/AMENDED
A MC 35859	BERT #9
A MC 35860	HALF MOON
A MC 35862	OLIVETTE NO 1
A MC 35863	OLIVETTE NO 2
	OLIVETTE NO 2/AMENDED
A MC 35874	BOND STREET #10
A MC 35875	DAN HARPER
	DAN HARPER/AMENDED
A MC 35876	JUDGE
	JUDGE/AMENDED
A MC 35877	MAJOR
A MC 35878	S. STATE
	S. STATE/AMENDED
A MC 35879	FORT WORTH
A MC 35880	DALLAS
A MC 35881	GALVESTON NO. 2
A MC 35882	GALVESTON NO. 3
	GALVESTON NO. 3/AMENDED
A MC 47449	CANYON NO. 1
A MC 47450	CANYON NO. 2
A MC 47451	CANYON NO. 3
A MC 47452	CANYON NO. 4
A MC 47453	CANYON NO. 5
A MC 47454	CANYON NO. 6
A MC 47455	CANYON NO. 7
A MC 47456	CANYON NO. 8
A MC 47457	CANYON NO. 9
A MC 47458	CANYON NO. 10
A MC 47459	CANYON NO. 11
A MC 47460	CANYON NO. 12
A MC 47461	CANYON NO. 13
A MC 47462	CANYON NO. 14
A MC 47463	CANYON NO. 15
A MC 47464	CANYON NO. 16
A MC 47465	CANYON NO. 17

RECEIVED
 B.L.M. AZ STATE OFFICE
 DEC 22 1986
 7:45 A.M.
 PHOENIX, ARIZONA

B.L.M. SERIAL NO.NAME OF CLAIM

A MC 47466	CANYON NO. 18
A MC 47467	CANYON NO. 19
A MC 47468	CANYON NO. 20
A MC 47469	CANYON NO. 21
A MC 47470	CANYON NO. 22
A MC 47471	CANYON NO. 23
A MC 47472	CANYON NO. 24
A MC 47473	CANYON NO. 25
A MC 47474	CANYON NO. 26
A MC 47475	CANYON NO. 27
A MC 47476	CANYON NO. 28
A MC 47477	CANYON NO. 29
A MC 47478	CANYON NO. 30
A MC 47479	CANYON NO. 31
A MC 47480	CANYON NO. 32
A MC 47494	CANYON NO. 46
A MC 47495	CANYON NO. 47
A MC 47496	CANYON NO. 48
A MC 47497	CANYON NO. 49
A MC 47498	CANYON NO. 50
A MC 47499	CANYON NO. 51
A MC 47500	CANYON NO. 52
A MC 47501	CANYON NO. 53
A MC 47502	CANYON NO. 54
A MC 47503	CANYON NO. 55
A MC 47504	CANYON NO. 56
A MC 47505	CANYON NO. 57
A MC 47506	CANYON NO. 58
A MC 47507	CANYON NO. 59
A MC 47508	CANYON NO. 60
A MC 47509	CANYON NO. 61
A MC 47510	CANYON NO. 62
A MC 47511	CANYON NO. 63
A MC 47530	CANYON NO. 82
A MC 47531	CANYON NO. 83
A MC 47532	CANYON NO. 84
A MC 47533	CANYON NO. 85
A MC 47534	CANYON NO. 86
A MC 47535	CANYON NO. 87
A MC 47536	CANYON NO. 88
A MC 47537	CANYON NO. 89
A MC 47538	CANYON NO. 90
A MC 47539	CANYON NO. 91
A MC 47540	CANYON NO. 92
A MC 47541	CANYON NO. 93
A MC 47542	CANYON NO. 94
A MC 47543	CANYON NO. 95
A MC 47544	CANYON NO. 96
A MC 47545	CANYON NO. 97

RECEIVED
BLM. AZ STATE OFFICE
DEC 22 1986
7:45 A.M.
PHOENIX, ARIZONA

RECEIVED
B.L.M. AZ STATE OFFICE
DEC 22 1986
7:45 A.M.
PHOENIX, ARIZONA

<u>B.L.M. SERIAL NO.</u>	<u>NAME OF CLAIM</u>
A MC 47546	CANYON NO. 98
A MC 47547	CANYON NO. 99
A MC 47548	CANYON NO. 100
A MC 47549	CANYON NO. 101
A MC 47550	CANYON NO. 102
A MC 47551	CANYON NO. 103
A MC 47552	CANYON NO. 104
A MC 47553	CANYON NO. 105
A MC 47554	CANYON NO. 106
A MC 47555	CANYON NO. 107
A MC 47556	CANYON NO. 108
A MC 47557	CANYON NO. 109
A MC 47558	CANYON NO. 110
A MC 47559	CANYON NO. 111
A MC 47560	CANYON NO. 112
A MC 47561	CANYON NO. 113
A MC 47562	CANYON NO. 114
A MC 47563	CANYON NO. 115
A MC 47564	CANYON NO. 116
A MC 47565	CANYON NO. 117
A MC 47566	CANYON NO. 118
A MC 47567	CANYON NO. 119
A MC 47568	CANYON NO. 120
A MC 47569	CANYON NO. 121
A MC 47570	CANYON NO. 122
A MC 47571	CANYON NO. 123
A MC 47572	CANYON NO. 124
A MC 47573	CANYON NO. 125
A MC 47574	CANYON NO. 126
A MC 47575	CANYON NO. 127
A MC 47576	CANYON NO. 128
A MC 47577	CANYON NO. 129
A MC 47578	CANYON NO. 130
A MC 134253	CANYON NO. 131
A MC 134254	CANYON NO. 132
A MC 134255	CANYON NO. 133
A MC 134256	CANYON NO. 134
A MC 134257	CANYON NO. 135
A MC 134258	CANYON NO. 136
A MC 134259	CANYON NO. 137
A MC 134260	CANYON NO. 138
A MC 134261	CANYON NO. 139

This should remove 301 unpatented mining claims from your active records.

Maria Deal
Maria Deal
Land Department

pc: Harold F. Metz
Director of Assets and Taxes



United States Department of the Interior

IN REPLY REFER TO:
(943) 3833 -72

BUREAU OF LAND MANAGEMENT ARIZONA STATE OFFICE

3707 N. 7th Street
P.O. Box 16563
Phoenix, Arizona 85011
(602) 241-5550

February 19, 1986

Anamax Mining
P. O. Box 127
Sahuarita, AZ. 85629

Dear Claimant(s):

Your Mining Claim Annual Assessment Reminder Form 3830-2 indicated the claims or sites listed below are abandoned. Before we can close out our records we need your authorized signature(s) stating these claims or sites are abandoned. Please return this form letter in the enclosed postpaid envelope provided.

A MC Serial Number

Claim or Site Name

See Attached Exhibit "A"

The above-listed mining claims, millsites or tunnel sites are abandoned.

February 21, 1986

ANAMAX MINING COMPANY

DATE

By

F. N. Ramseier, General Manager

RECEIVED
B.L.M. AZ STATE OFFICE
FEB 24 1986

U. S. DEPT. OF THE INTERIOR
PHOENIX, ARIZONA

ALL OWNERS OR THEIR AUTHORIZED AGENTS MUST SIGN

Bureau of Land Management
Mining Claims Section

2/27/86 Cases Closed dm

<u>A MC Serial Number</u>	<u>Claim or Site Name</u>
16965 thru 16969	Emmons 11 A thru 15 A
21340 thru 21343	Bert #21 thru 23, and 27
21797 thru 21804	Sam #1 thru 8
22829 thru 22836 -	Thursday #2 thru 5, Friday #2 thru 5
22838 -	El Rancho #2
22840 thru 22844 -	El Rancho #4, Moon #1 and 2, Star, Sun #1.
22849 thru 22862 -	Chico #5 thru 18
22864 -	Piba #2
22883 thru 22935 -	Lap #3 thru 9, 10A, 11A, 12 thru 19, Merle #5 thru 22, Mutt #1 thru 9, Jeff #1 thru 9.
25433 thru 25456	Wasp 419 thru 442
25488	Wasp 502
25490	Wasp 504
25492	Wasp 506
25494	Wasp 508
25496	Wasp 510
25498 thru 25528	Wasp 512 thru 542
25601 thru 25604	Wasp 637 thru 640
25606	Wasp 642
25608	Wasp 644
25610	Wasp 646
25612	Wasp 648
25614	Wasp 650
25616	Wasp 652
25618	Wasp 654
25620	Wasp 656
25622 thru 25642	Max #1 thru 21
25644	Max 23
25646	Max 25
25648	Max 27
25650	Max 29
25652	Max 31
25654	Max 33
25656	Max 35
25658	Max 37
25660	Max 39

RECEIVED
B.L.M. AZ STATE OFFICE
FEB 24 1986
U.S. BUREAU OF LAND MANAGEMENT
PHOENIX, ARIZONA

1985

MINING CLAIM ANNUAL ASSESSMENT REMINDER



● ● ● ● VALID MARKS

- ERASE COMPLETELY ANY CHANGES
- DO NOT MAKE ANY STRAY MARKS
- DO NOT FOLD OR STAPLE

⊙ ⊙ ⊙ ⊙ INVALID MARKS

ANAMAX MINING
PO BOX 127
SAHUARITA, AZ 85629

INTENT TO HOLD

ASSESSMENT DONE

ABANDONED

0	●	①	②	③	④	⑤	⑥	⑦	⑧	⑨
0	●	①	②	③	④	⑤	⑥	⑦	⑧	⑨
0	●	①	②	③	④	⑤	⑥	⑦	⑧	⑨
1	○	①	②	③	④	⑤	⑥	⑦	⑧	⑨
6	○	①	②	③	④	⑤	⑥	⑦	⑧	⑨
2	○	①	②	③	④	⑤	⑥	⑦	⑧	⑨

FOR BLM USE ONLY

INTENT TO HOLD

ASSESSMENT DONE

ABANDONED

SERIAL NUMBER	NAME	INTENT TO HOLD	ASSESSMENT DONE	ABANDONED	SERIAL NUMBER	NAME	INTENT TO HOLD	ASSESSMENT DONE	ABANDONED
AMC16970 ✓	EMMONS 16 A	○	○	●	AMC17195	BERT #31	○	○	○
AMC16971 ✓	EMMONS 17 A	○	○	●	AMC17196	BERT #32	○	○	○
AMC16972 ✓	EMMONS 18 A	○	○	●	AMC18898	NORTH NO 9	○	○	○
AMC16973 ✓	EMMONS 19 A	○	○	●	AMC18899	NORTH NO 10	○	○	○
AMC16974 ✓	EMMONS 20 A	○	○	●	AMC18900	NORTH NO 11	○	○	○
AMC16975	EMMONS 40	○	○	○	AMC18901	NORTH NO 12	○	○	○
AMC16976	EMMONS 41	○	○	○	AMC18902	NORTH NO 13	○	○	○
AMC16977	EMMONS 42	○	○	○	AMC18903	NORTH NO 14	○	○	○
AMC16978 ✓	EMMONS 51	○	○	○	AMC18904	NORTH NO 15	○	○	○
AMC16979	BERT #24	○	○	○	AMC18905	NORTH NO 16	○	○	○
AMC16980	BERT #25	○	○	○	AMC18906	NORTH NO 17	○	○	○
AMC16981 ✓	BERT #26	○	○	○	AMC18907	NORTH NO 18	○	○	○
AMC16982	BERT #29	○	○	○	AMC18908	NORTH NO 19	○	○	○
AMC16983	BERT #30	○	○	○	AMC18909	NORTH NO 20	○	○	○
AMC16984	BERT #36A	○	○	○	AMC18910	NORTH NO 21	○	○	○
AMC16985	BERT #37	○	○	○	AMC18911	NORTH NO 22	○	○	○
AMC16986	PHOENIX #7	○	○	○	AMC18912	NORTH NO 23	○	○	○
AMC16987	PHOENIX #8	○	○	○	AMC18913	NORTH NO 24	○	○	○
AMC16988	PHOENIX #9 A	○	○	○	AMC18914	NORTH NO 30	○	○	○
AMC16989	PHOENIX #10 A	○	○	○	AMC18915	NORTH NO 31	○	○	○
AMC16990	PHOENIX #52	○	○	○	AMC18916	NORTH NO 32	○	○	○
AMC16991	PHOENIX #54	○	○	○	AMC18917	NORTH NO 33	○	○	○
AMC16992	PHOENIX #55	○	○	○	AMC18918	NORTH NO 34	○	○	○
AMC16993 ✓	SUN #3	○	○	○	AMC18919	NORTH NO 35	○	○	○
AMC16994	TAN #1	○	○	○	AMC18920	NORTH NO 36	○	○	○
AMC16995	TAN #2	○	○	○	AMC18921	NORTH NO 37	○	○	○
AMC16996	TAN #3	○	○	○	AMC18922	NORTH NO 38	○	○	○
AMC16997	TAN #5	○	○	○	AMC18923	NORTH NO 39	○	○	○
AMC16998	TAN #7	○	○	○	AMC18924	NORTH NO 40	○	○	○
AMC16999	TAN #8	○	○	○	AMC18925	NORTH NO 41	○	○	○

1985

U.S. DEPARTMENT OF THE INTERIOR
BUREAU OF LAND MANAGEMENT
ARIZONA STATE OFFICE, BOX 16563, PHOENIX AZ 85011

SEE INSTRUCTIONS
AND ILLUSTRATION
ON THE REVERSE

MINING CLAIM ANNUAL ASSESSMENT REMINDER



● ● ● ● VALID MARKS

- ERASE COMPLETELY ANY CHANGES
- DO NOT MAKE ANY STRAY MARKS
- DO NOT FOLD OR STAPLE

☑ ☐ ☒ ☓ INVALID MARKS

ANAMAX MINING
PO BOX 127
SAHUARITA, AZ 85629

INTENT TO HOLD
ASSESSMENT DONE
ABANDONED

0	0	1	2	3	4	5	6	7	8	9
0	0	1	2	3	4	5	6	7	8	9
0	0	1	2	3	4	5	6	7	8	9
1	0	1	2	3	4	5	6	7	8	9
6	0	1	2	3	4	5	6	7	8	9
9	0	1	2	3	4	5	6	7	8	9

FOR BLM USE ONLY

INTENT TO HOLD
ASSESSMENT DONE
ABANDONED

SERIAL NUMBER	NAME	INTENT TO HOLD	ASSESSMENT DONE	ABANDONED
AMC21113	CAROL	○	●	○
AMC21114	BERT #17	○	●	○
AMC21115	BERT #18	○	●	○
AMC21116	DECEMBER NO 10	○	●	○
AMC21117	COPPER HILL NO 2	○	●	○
AMC21118	DOLORES ANN	○	●	○
AMC21119	KAREN FRACTION	○	●	○
AMC21120	ALBERTO	○	●	○
AMC21121	ST FRANCES	○	●	○
AMC21122	VIRGINIA NO 2	○	●	○
AMC21123	TUCSON TRIANGLE	○	●	○
AMC21291	MARY GRUP NO 1	○	●	○
AMC21292	MARY GROUP NO 2	○	●	○
AMC21293	MARY GROUP NO 3	○	●	○
AMC21294	MARY GROUP NO 5	○	●	○
AMC21295	MARY GROUP NO 6	○	●	○
AMC21296	MARY GROUP NO 7	○	●	○
AMC21297	MARY GROUP NO 8	○	●	○
AMC21298	MARY GROUP NO 9	○	●	○
AMC21299	MARY GROUP NO 10	○	●	○
AMC21300	CATHERINE COPPER	○	●	○
AMC21301	CATHERINE #1	○	●	○
AMC21302	CATHERINE #2	○	●	○
AMC21303	CVERSIGHT NO 1	○	●	○
AMC21304✓	SERASIO MINE EXT	○	○	●
AMC21305✓	SERASIO MINE EXT #1	○	○	●
AMC21306✓	SERASIO MINE EXT #2	○	○	●
AMC21307	SERASIO MINE EXT #3	○	○	○
AMC21308✓	SERASIO MINE EXT #4	○	○	●
AMC21309✓	SERASIO MINE EXT #5	○	○	●

SERIAL NUMBER	NAME	INTENT TO HOLD	ASSESSMENT DONE	ABANDONED
AMC21310✓	SERASIO MINE EXT #6	○	○	○
AMC21311	SERASIO MINE EXT #7	○	○	○
AMC21312	SERASIO MINE EXT #8	○	○	○
AMC21313✓	SERASIO MINE EXT #9	○	○	○
AMC21314✓	SERASIO MINE EXT #10	○	○	○
AMC21315✓	SERASIO MINE EXT #11	○	○	○
AMC21316✓	SERASIO MINE EXT #12	○	○	○
AMC21317✓	SERASIO #13	○	○	○
AMC21318✓	SERASIO #14	○	○	○
AMC21319✓	SERASIO #15	○	○	○
AMC21320✓	SERASIO #16	○	○	○
AMC21321✓	SERASIO #17	○	○	○
AMC21322✓	SERASIO #18	○	○	○
AMC21323✓	SERASIO #19	○	○	○
AMC21324✓	SERASIO #20	○	○	○
AMC21325✓	SERASIO #21	○	○	○
AMC21326	SERASIO #22	○	○	○
AMC21327	SERASIO #23	○	○	○
AMC21328	SERASIO #24	○	○	○
AMC21329	CHAPULTEPEC	○	○	○
AMC21330	CHAPULTEPEC NO 1	○	○	○
AMC21331✓	MISSY #1	○	○	○
AMC21332✓	MISSY #5	○	○	○
AMC21333✓	MISSY #6	○	○	○
AMC21334	MISSY #7	○	○	○
AMC21335	BERT #1	○	○	○
AMC21336	BERT #2	○	○	○
AMC21337	BERT #3	○	○	○
AMC21338	BERT #6	○	○	○
AMC21339	BERT #7	○	○	○

EB08-14186-321

U.S. GOVERNMENT PRINTING OFFICE:1986-777-958

FORM 3830-2
(FEBRUARY 1984)

1985

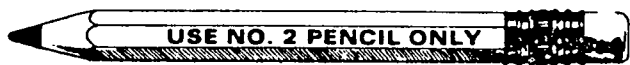
U.S. DEPARTMENT OF THE INTERIOR

BUREAU OF LAND MANAGEMENT

ARIZONA STATE OFFICE, BOX 16563, PHOENIX AZ 85011

SEE INSTRUCTIONS
AND ILLUSTRATION
ON THE REVERSE

MINING CLAIM ANNUAL ASSESSMENT REMINDER



● ● ● ● VALID MARKS

- ERASE COMPLETELY ANY CHANGES
- DO NOT MAKE ANY STRAY MARKS
- DO NOT FOLD OR STAPLE

☑ ☐ ☒ ☓ INVALID MARKS

ANAMAX MINING
PO BOX 127
SAHUARITA, AZ 85629

INTENT TO HOLD
ASSESSMENT DONE
ABANDONED

0	1	2	3	4	5	6	7	8	9
0	1	2	3	4	5	6	7	8	9
0	1	2	3	4	5	6	7	8	9
1	0	1	2	3	4	5	6	7	8
8	0	1	2	3	4	5	6	7	9
0	1	2	3	4	5	6	7	8	9

FOR BLM USE ONLY

INTENT TO HOLD
ASSESSMENT DONE
ABANDONED

SERIAL NUMBER	NAME	INTENT TO HOLD	ASSESSMENT DONE	ABANDONED	SERIAL NUMBER	NAME	INTENT TO HOLD	ASSESSMENT DONE	ABANDONED
AMC25541	WASP 555	○	●	○	AMC25571	WASP 607	○	○	○
AMC25542	WASP 556	○	●	○	AMC25572	WASP 608	○	○	○
AMC25543	WASP 557	○	●	○	AMC25573	WASP 609	○	○	○
AMC25544	WASP 558	○	●	○	AMC25574	WASP 610	○	○	○
AMC25545	WASP 559	○	●	○	AMC25575	WASP 611	○	○	○
AMC25546	WASP 560	○	●	○	AMC25576	WASP 612	○	○	○
AMC25547	WASP 561	○	●	○	AMC25577	WASP 613	○	○	○
AMC25548	WASP 562	○	●	○	AMC25578	WASP 614	○	○	○
AMC25549	WASP 563	○	●	○	AMC25579	WASP 615	○	○	○
AMC25550	WASP 564	○	●	○	AMC25580	WASP 616	○	○	○
AMC25551	WASP 565	○	●	○	AMC25581	WASP 617	○	○	○
AMC25552	WASP 566	○	●	○	AMC25582	WASP 618	○	○	○
AMC25553	WASP 567	○	●	○	AMC25583	WASP 619	○	○	○
AMC25554	WASP 568	○	●	○	AMC25584	WASP 620	○	○	○
AMC25555	WASP 569	○	●	○	AMC25585	WASP 621	○	○	○
AMC25556	WASP 570	○	●	○	AMC25586	WASP 622	○	○	○
AMC25557	WASP 571	○	●	○	AMC25587	WASP 623	○	○	○
AMC25558	WASP 572	○	●	○	AMC25588	WASP 624	○	○	○
AMC25559	WASP 573	○	●	○	AMC25589	WASP 625	○	○	○
AMC25560	WASP 574	○	●	○	AMC25590	WASP 626	○	○	○
AMC25561	WASP 575	○	●	○	AMC25591	WASP 627	○	○	○
AMC25562	WASP 576	○	●	○	AMC25592	WASP 628	○	○	○
AMC25563	WASP 577	○	●	○	AMC25593	WASP 629	○	○	○
AMC25564	WASP 578	○	●	○	AMC25594	WASP 630	○	○	○
AMC25565	WASP 601	○	●	○	AMC25595	WASP 631	○	○	○
AMC25566	WASP 602	○	●	○	AMC25596	WASP 632	○	○	○
AMC25567	WASP 603	○	○	○	AMC25597	WASP 633	○	○	○
AMC25568	WASP 604	○	○	○	AMC25598	WASP 634	○	○	○
AMC25569	WASP 605	○	○	○	AMC25599	WASP 635	○	○	○
AMC25570	WASP 606	○	○	○	AMC25600	WASP 636	○	○	○



ANAMAX MINING COMPANY
P.O. BOX 127, SAHUARITA, ARIZONA 85629
602-791-2810

December 18, 1985

BUREAU OF LAND MANAGEMENT
Arizona State Office
Siete Square
3707 North 7th St.
Phoenix, Arizona 85014

RECEIVED
B.L.M. AZ STATE OFFICE

DEC 19 1985

7:45 A.M.
PHOENIX, ARIZONA

RE: UNPATENTED MINING CLAIMS ON WHICH ASSESSMENT WORK HAS BEEN DISCONTINUED

In order that you may remove the following claims from your active records, we advise that assessment work was done last for the following claims for the period 9-1-83 to 9-1-84 WITH NO WORK BEING DONE FOR THEIR BENEFIT FOR THE PERIOD 9-1-84 to 9-1-85.

<u>B.L.M. SERIAL NO.</u>	<u>NAME OF CLAIM</u>
A MC 16965 ✓	EMMONS 11 A
A MC 16966 ✓	EMMONS 12 A
A MC 16967 ✓	EMMONS 13 A
A MC 16968 ✓	EMMONS 14 A
A MC 16969 ✓	EMMONS 15 A
A MC 16970	EMMONS 16 A
A MC 16971	EMMONS 17 A
A MC 16972	EMMONS 18 A
A MC 16973	EMMONS 19 A
A MC 16974	EMMONS 20 A
A MC 16978 -	EMMONS 51
A MC 16981 -	BERT #26
A MC 16993 -	SUN #3
A MC 21304	SERASIO MINE EXT.
A MC 21305	SERASIO MINE EXTENSION NO.1
A MC 21306	SERASIO MINE EXT. NO.2
A MC 21308	SERASIO MINE EXT. NO.4
A MC 21309	SERASIO MINE EXT. NO.5
A MC 21310	SERASIO MINE EXT. NO.6
A MC 21313	SERASIO MINE EXT. NO.9
A MC 21314	SERASIO MINE EXT. NO.10
A MC 21315	SERASIO MINE EXT. # 11
A MC 21316	SERASIO MINE EXT. # 12
A MC 21317	SERASIO #13
A MC 21318	SERASIO #14
A MC 21319	SERASIO #15
A MC 21320	SERASIO #16
A MC 21321	SERASIO #17
A MC 21322	SERASIO #18
A MC 21323	SERASIO #19
A MC 21324	SERASIO #20

December 18, 1985

B.L.M. SERIAL NO.

NAME OF CLAIM

A MC 21325	SERASIO #21
A MC 21331	MISSY #1
A MC 21332	MISSY #5
A MC 21333	MISSY #6
A MC 21340	BERT #21
A MC 21341	BERT #22
A MC 21342	BERT #23
A MC 21343	BERT #27
A MC 21797	SAM #1 PLACER
A MC 21798	SAM #2 PLACER
A MC 21799	SAM #3 PLACER
A MC 21800	SAM #4 PLACER
A MC 21801	SAM #5 PLACER
A MC 21802	SAM #6 PLACER
A MC 21803	SAM #7 PLACER
A MC 21804	SAM #8 PLACER
A MC 22829	THURSDAY NO. 2
A MC 22830	THURSDAY NO. 3
A MC 22831	THURSDAY NO. 4
A MC 22832	THURSDAY NO. 5
A MC 22833	FRIDAY NO. 2
A MC 22834	FRIDAY NO. 3
A MC 22835	FRIDAY NO. 4
A MC 22836	FRIDAY NO. 5
A MC 22838	EL RANCHO #2
A MC 22840	EL RANCHO NO. 4
A MC 22841	MOON #1
A MC 22842	MOON #2
A MC 22843	STAR
A MC 22844	SUN NO. 1
A MC 22849	CHICO #5
A MC 22850	CHICO NO. 6
A MC 22851	CHICO NO. 7
A MC 22852	CHICO NO. 8
A MC 22853	CHICO NO. 9
A MC 22854	CHICO NO. 10
A MC 22855	CHICO #11
A MC 22856	CHICO NO. 12
A MC 22857	CHICO #13
A MC 22858	CHICO NO. 14
A MC 22859	CHICO #15
A MC 22860	CHICO NO. 16
A MC 22861	CHICO #17
A MC 22862	CHICO NO. 18
A MC 22864	PIBA NO. 2
A MC 22883	LAP NO. 3
A MC 22884	LAP #4
A MC 22885	LAP NO. 5
A MC 22886	LAP #6
A MC 22887	LAP NO. 7
A MC 22888	LAP NO. 8
A MC 22889	LAP NO. 9

RECEIVED
B.L.M. AZ STATE OFFICE

DEC 19 1985

7:45 A.M.
PHOENIX, ARIZONA

December 18, 1985

<u>B.L.M. SERIAL NO.</u>	<u>NAME OF CLAIM</u>
A MC 22890	LAP NO. 10A
A MC 22891	LAP NO. 11A
A MC 22892	LAP NO. 12
A MC 22893	LAP NO. 13
A MC 22894	LAP #14
A MC 22895	LAP NO. 15
A MC 22896	LAP NO. 16
A MC 22897	LAP NO. 17
A MC 22898	LAP NO. 18
A MC 22899	LAP NO. 19
A MC 22900	MERLE #5
A MC 22901	MERLE # 6
A MC 22902	MERLE # 7
A MC 22903	MERLE # 8
A MC 22904	MERLE # 9
A MC 22905	MERLE 10
A MC 22906	MERLE # 11
A MC 22907	MERLE # 12
A MC 22908	MERLE # 13
A MC 22909	MERLE # 14
A MC 22910	MERLE # 15
A MC 22911	MERLE # 16
A MC 22912	MERLE # 17
A MC 22913	MERLE 18
A MC 22914	MERLE # 19
A MC 22915	MERLE # 20
A MC 22916	MERLE 21
A MC 22917	MERLE # 22
A MC 22918	MUTT NO. 1
A MC 22919	MUTT NO. 2
A MC 22920	MUTT NO. 3
A MC 22921	MUTT NO. 4
A MC 22922	MUTT NO. 5
A MC 22923	MUTT NO. 6
A MC 22924	MUTT NO. 7
A MC 22925	MUTT NO. 8
A MC 22926	MUTT NO. 9
A MC 22927	JEFF NO. 1
A MC 22928	JEFF NO. 2
A MC 22929	JEFF NO. 3
A MC 22930	JEFF NO. 4
A MC 22931	JEFF NO. 5
A MC 22932	JEFF NO. 6
A MC 22933	JEFF NO. 7
A MC 22934	JEFF NO. 8
A MC 22935	JEFF NO. 9
A MC 25433	WASP 419
A MC 25434	WASP 420
A MC 25435	WASP 421
A MC 25436	WASP 422
A MC 25437	WASP 423
A MC 25438	WASP 424
A MC 25439	WASP 425

B.L.M. AZ STATE OFFICE
DEC 19 1985
7:45 A.M.
PHOENIX, ARIZONA

December 18, 1985

<u>B.L.M. SERIAL NO.</u>	<u>NAME OF CLAIM</u>
A MC 25440	WASP 426
A MC 25441	WASP 427
A MC 25442	WASP 428
A MC 25443	WASP 429
A MC 25444	WASP 430
A MC 25445	WASP 431
A MC 25446	WASP 432
A MC 25447	WASP 433
A MC 25448	WASP 434
A MC 25449	WASP 435
A MC 25450	WASP 436
A MC 25451	WASP 437
A MC 25452	WASP 438
A MC 25453	WASP 439
A MC 25454	WASP 440
A MC 25455	WASP 441
A MC 25456	WASP 442
A MC 25488	WASP 502
A MC 25490	WASP 504
A MC 25492	WASP 506
A MC 25494	WASP 508
A MC 25496	WASP 510
A MC 25498	WASP 512
A MC 25499	WASP 513
A MC 25500	WASP 514
A MC 25501	WASP 515
A MC 25502	WASP 516
A MC 25503	WASP 517
A MC 25504	WASP 518
A MC 25505	WASP 519
A MC 25506	WASP 520
A MC 25507	WASP 521
A MC 25508	WASP 522
A MC 25509	WASP 523
A MC 25510	WASP 524
A MC 25511	WASP 525
A MC 25512	WASP 526
A MC 25513	WASP 527
A MC 25514	WASP 528
A MC 25515	WASP 529
A MC 25516	WASP 530
A MC 25517	WASP 531
A MC 25518	WASP 532
A MC 25519	WASP 533
A MC 25520	WASP 534
A MC 25521	WASP 535
A MC 25522	WASP 536
A MC 25523	WASP 537
A MC 25524	WASP 538
A MC 25525	WASP 539
A MC 25526	WASP 540
A MC 25527	WASP 541
A MC 25528	WASP 542

B.L.M. STATE OFFICE
DEC 19 1985
7:45 A.M.
PHOENIX, ARIZONA

December 18, 1985

<u>B.L.M. SERIAL NO.</u>	<u>NAME OF CLAIM</u>
A MC 25565	WASP 601
A MC 25566	WASP 602
A MC 25567	WASP 603
A MC 25568	WASP 604
A MC 25569	WASP 605
A MC 25570	WASP 606
A MC 25571	WASP 607
A MC 25572	WASP 608
A MC 25573	WASP 609
A MC 25574	WASP 610
A MC 25575	WASP 611
A MC 25576	WASP 612
A MC 25577	WASP 613
A MC 25578	WASP 614
A MC 25579	WASP 615
A MC 25580	WASP 616
A MC 25581	WASP 617
A MC 25582	WASP 618
A MC 25583	WASP 619
A MC 25584	WASP 620
A MC 25585	WASP 621
A MC 25586	WASP 622
A MC 25587	WASP 623
A MC 25588	WASP 624
A MC 25589	WASP 625
A MC 25590	WASP 626
A MC 25591	WASP 627
A MC 25592	WASP 628
A MC 25593	WASP 629
A MC 25594	WASP 630
A MC 25595	WASP 631
A MC 25596	WASP 632
A MC 25597	WASP 633
A MC 25598	WASP 634
A MC 25599	WASP 635
A MC 25600	WASP 636
A MC 25601	WASP 637
A MC 25602	WASP 638
A MC 25603	WASP 639
A MC 25604	WASP 640
A MC 25606	WASP 642
A MC 25608	WASP 644
A MC 25610	WASP 646
A MC 25612	WASP 648
A MC 25614	WASP 650
A MC 25616	WASP 652
A MC 25618	WASP 654
A MC 25620	WASP 656
A MC 25622	MAX 1
A MC 25623	MAX 2
A MC 25624	MAX 3
A MC 25625	MAX 4
A MC 25626	MAX 5

B.L.M. STATE OFFICE
DEC 19 1985
7:45 A.M.
PHOENIX, ARIZONA

December 18, 1985

<u>B.L.M. SERIAL NO.</u>	<u>NAME OF CLAIM</u>
A MC 25627 ✓	MAX 6
A MC 25628	MAX 7
A MC 25629	MAX 8
A MC 25630	MAX 9
A MC 25631	MAX 10
A MC 25632	MAX 11
A MC 25633	MAX 12
A MC 25634	MAX 13
A MC 25635	MAX 14
A MC 25636	MAX 15
A MC 25637	MAX 16
A MC 25638	MAX 17
A MC 25639	MAX 18
A MC 25640	MAX 19
A MC 25641	MAX 20
A MC 25642	MAX 21
A MC 25644 ✓	MAX 23
A MC 25646 ✓	MAX 25
A MC 25648 ✓	MAX 27
A MC 25650 ✓	MAX 29
A MC 25652 ✓	MAX 31
A MC 25654 ✓	MAX 33
A MC 25656 ✓	MAX 35
A MC 25658 ✓	MAX 37
A MC 25660 ✓	MAX 39

B.L.M. AZ STATE OFFICE
DEC 19 1985
7:45 A.M.
PHOENIX, ARIZONA

This should remove 267 unpatented mining claims from your active record.

Maria Deal

Maria Deal
Land Department

pc: Harold F. Metz
Director of Assets and Taxes

JB
Jas

April 16, 1979

Anamax Mining Company
P.O. Box 127
Sahuarita, AZ 85629

Gentlemen:

This letter is to acknowledge receipt of Affidavit of Assessment and Notices of Intention to Hold for the year 1978 for the following claims:

<u>Serial Number</u>	<u>Claim Name</u>
A MC 2196	Santa Rita Fraction
A MC 2197	Cushing Fraction
A MC 2198	York Fraction
A MC 2199	Travis #1
A MC 2200	Jim
A MC 2211	Malachite Fraction
A MC 2201	Isle Royal Fraction
A MC 2203	Pilot Fraction
A MC 2202	Indian Club Fraction
A MC 2204	A.O.T. Fraction
A MC 25257	Wasp 52
A MC 25258	Wasp 53
A MC 25261	Wasp 56
A MC 25262	Wasp 57
A MC 25263	Wasp 58
A MC 2210	Alachua
A MC 2206	Flat Top
A MC 2205	Waltham
A MC 2209	Suzy
A MC 2208	The Axe
A MC 2207	Round Top
A MC 5916	Cuna D'Oro
A MC 5917	Staple
A MC 5918	Red Oxide No. 4
A MC 5919	Atlas
A MC 5921	Little Judy
A MC 5922	Prince Ruppert
A MC 16975 thru A MC 16977	Emmons 40 thru 42
A MC 16978	Emmons 51

Serial NumberClaim Name

A MC 16979 thru A MC 16981	Bert #24 thru 26
A MC 17195 and A MC 17196	Bert #31 and 32
A MC 21797 thru A MC 21804	Sam #1 Placer thru 8
A MC 16986 and A MC 16987	Phoenix #7 and 8
A MC 16990	Phoenix #52
A MC 16991 and A MC 16992	Phoenix #54 and 55
A MC 17224 thru A MC 17259	Jazz #1 thru 36
A MC 17260 thru A MC 17280	Ore #1 thru 21
A MC 17281 and A MC 17282	Mineral Hill #18 and 19
A MC 20360 thru A MC 20366	March #1 thru 7
A MC 20345	November #1
A MC 20346	November #4
A MC 20347	November #5
A MC 20348 and A MC 20349	November #8 and 9
A MC 20350	November #11
A MC 20351 thru A MC 20353	November #18 thru 20
A MC 20354 and A MC 20355	November Fraction #1 and 2
A MC 20356	Lunik
A MC 20357	Laika
A MC 20358	Sputnik
A MC 18530	Vanguard
A MC 20359	Explorer
A MC 20367	Contention
A MC 20368 thru A MC 20371	Contention #2 thru 5
A MC 20372	Scorpio
A MC 20373	Scorpio No. 2
A MC 20374	Scorpio Triangle
A MC 20375	"Well"
A MC 20376 thru A MC 20384	Well #2 thru 10
A MC 18530	Well No. 11
A MC 20388	April Fraction

Serial NumberClaim Name

A MC 20389	May Fraction
A MC 5923 and A MC 5924	June #1 and 2
A MC 20511	June #3
A MC 20513 thru A MC 20538	June #4 thru 30
A MC 20512	June #3-A
A MC 20539	June Fraction
A MC 20540 thru A MC 20559	July #1 thru 20
A MC 21092 thru A MC 21097	August #1 thru 6
A MC 21098 thru A MC 21100	August #10 thru 12
A MC 18530	August #13
A MC 18530	August #14
A MC 21101 thru A MC 21103	August #15 thru 17
A MC 18530	Engineer
A MC 21104	Geologist
A MC 18530	Hoover
A MC 21105 thru A MC 21108	October #1 thru 4
A MC 18530	Holly
A MC 21109	Little Douglas
A MC 18530	Camille
A MC 21110	Cactus
A MC 21111	Hubert
A MC 20387	Snafu Triangle
A MC 21112	Janice
A MC 21113	Carol
A MC 21114 and A MC 21115	Bert #17 and 18
A MC 21116	December No. 10
A MC 21117	Copper Hill No. 2
A MC 21118	Dolores Ann
A MC 21119	Karen Fraction
A MC 18530	Washington
A MC 18530	Adams
A MC 18530	Jefferson
A MC 18530	Madison
A MC 18530	Monroe
A MC 18530	Quincy
A MC 18530	Jackson
A MC 19638	Van Buren
A MC 18530	Harrison
A MC 18530	Tyler
A MC 18530	Polk

Serial NumberClaim Name

A MC 18530	Taylor
A MC 18530	Fillmore
A MC 18530	Pierce
A MC 18530	Buchanan
A MC 18530	Lincoln
A MC 18530	Johnson
A MC 18530	Grant
A MC 18530	Hayes
A MC 18530	Garfield
A MC 18530	Arthur
A MC 18530	Cleveland
A MC 18530	Ben Harrison
A MC 18530	McKinley
A MC 18530	Roosevelt
A MC 18530	Taft
A MC 18530	Wilson
A MC 18530	Coolidge
A MC 18530	FDR
A MC 18530	Republic No. 1 thru 17
A MC 19639	Republic No. 18 thru 24
A MC 19645	
A MC 18530	Republic No. 50 thru 55
A MC 19646	Republic #56
A MC 19647 thru	January #3 thru 6
A MC 19650	
A MC 19651	January #11
A MC 18530	January #12 and 13
A MC 18530	January #41
A MC 19652 and	January #42 and 43
A MC 19653	
A MC 18530	January #44 thru 51
A MC 19654 thru	January #52 thru 54
A MC 19656	
A MC 18530	January #55 thru 62
A MC 19657 thru	January #63 thru 66
A MC 19660	
A MC 19661	January Triangle
A MC 19662	Arcturus
A MC 19663	Betelgeuse
A MC 19664	Canis
A MC 19665	Cassiopea
A MC 19666	Earth
A MC 19667	Jupiter
A MC 19668	Mars
A MC 19669	Mercury
A MC 19670	Neptune
A MC 19671	Orion
A MC 19672	Pleades
A MC 19673	Pluto

Serial NumberClaim Name

A MC 19674	Polaris
A MC 19675	Saturn
A MC 19676	Uranus
A MC 19677	Venus
A MC 19678	Argus
A MC 18530	Pegasus
A MC 19679	Capricorn
A MC 19680	Andromeda
A MC 18898 thru A MC 18913	North No. 9 thru 24
A MC 18928	W.G. 13
A MC 18929	W.G. 15
A MC 18930	W.G. 17
A MC 18931	W.G. 19
A MC 18932 thru A MC 18945	W.G. 21 thru 34
A MC 18948	W.G. 37
A MC 21120	Alberto
A MC 21121	St. Frances
A MC 21122	Virginia
A MC 21123	Tucson Triangle
A MC 21772	Betty
A MC 21773	Betty #2
A MC 21774	Betty #7
A MC 21775	Betty #8
A MC 21776 and A MC 21777	Denise Frac. #1 and 2
A MC 21778 thru A MC 21780	Kristy Frac. #1 thru 3
A MC 21781	Lucero #135 (Abandoned)
A MC 21782	Lucero #135-A
A MC 21783	Lucero #136
A MC 21784	Lucero #137 (Abandoned)
A MC 21785 thru A MC 21794	Lucero #138 (Abandoned) thru 148
A MC 18530	Sonia
A MC 20385	Taurus
A MC 20386	Taurus #2
A MC 19084 thru A MC 19133	Rich #1 thru 50
A MC 19271 thru A MC 19322	Eric #1 thru 54
A MC 18914 thru A MC 18927	North No. 30 thru 43
A MC 16984	Bert #36A
A MC 16985	Bert #37

Serial NumberClaim Name

A MC 21795	MCC-54 Placer
A MC 21796	MCC-55
A MC 19323 thru A MC 19327	Phoenix #57 thru 65
A MC 18946 and A MC 18947	W.G. 35 and 36
A MC 20667 thru A MC 20682	Petro #1 thru 16
A MC 20683 thru A MC 20697	Venus No. 1 thru 15
A MC 20698	Target
A MC 20699 thru A MC 20719	East Petro No. 1 thru 21
A MC 20720 and A MC 20721	Bert #4 and 5
A MC 16982 and A MC 16983	Bert #29 and 30
A MC 20722 thru A MC 20725	Sun #2 thru 5
A MC 20726 and A MC 20727	Sun #203 and 204
A MC 16994 thru A MC 16999	Tan #1 thru 8
A MC 20730 thru A MC 20733	Ann #1 thru 4
A MC 20734 and A MC 20735	T #1 and 2
A MC 21879 thru A MC 21885	Fan #1 thru 5
A MC 21886	Fan 5A
A MC 21887	Fan #6
A MC 21888	Fan 6A
A MC 21889	Fan #7
A MC 21890	Fan 7A
A MC 21891	Fan #8
A MC 21892	Fan 8A
A MC 21893 and A MC 21894	Fan #9 and 10
A MC 21896	Fan #11
A MC 21897	Fan 11A
A MC 21898	Fan #12
A MC 21899	Fan #12A
A MC 21900 and A MC 21901	Fan #13 and 14
A MC 21902	Fan 15
A MC 21903	Fan 15A
A MC 21904	Fan #16
A MC 21905	Fan 16A

Serial Number

A MC 21906 thru
A MC 21915
A MC 21916 and
A MC 21917
A MC 21918
A MC 22807 thru
A MC 22809
A MC 22810 thru
A MC 22812
A MC 22813 thru
A MC 22820
A MC 22821 thru
A MC 22828
A MC 22829 thru
A MC 22833 thru
A MC 22836
A MC 22837 thru
A MC 22840
A MC 22841 and
A MC 22842
A MC 22843
A MC 22844
A MC 16993
A MC 22845 thru
A MC 22862
A MC 22863
A MC 22864
A MC 22867 thru
A MC 22877
A MC 22878
A MC 22879 and
A MC 22880
A MC 22881 thru
A MC 22899
A MC 22900 thru
A MC 22917
A MC 22918 thru
A MC 22926
A MC 22927 thru
A MC 22935
A MC 24397
A MC 24398
A MC 24399
A MC 24400
A MC 24401

Claim Name

Fan #17 thru 26
Eros #1 and 2
Bert #10
Sunday #4 thru 6
Monday #4 thru 6
Tuesday No. 4 thru 11
Wednesday No. 4 thru 11
Thursday No. 2 thru 5
Friday No. 2 thru 5
El Rancho #1 thru 4
Moon #1 and 2
Star
Sun No. 1
Sun #3
Chico #1 thru 18
Piba No. 1 thru 4
Peak #1 thru 11
Alpha #73
BAN-NAN-PI No. 1 and 2
Lap No. 1 thru 19
Merle #5 thru 22
Mutt No. 1 thru 9
Jeff No. 1 thru 9
Hogle #1
Hogle Fraction
Bolsa
Jupiter No. 2 A Fraction
Gypsy

Serial NumberClaim Name

A MC 24402	Contact
A MC 24403	Ute
A MC 24404	Piute
A MC 24405	Comanche
A MC 24406	Hopi
A MC 24407	Louis No. 13
A MC 24408	Lime I
A MC 24409	Lime #4
A MC 24410	Yaqui
A MC 24411	Algonquin
A MC 24412	Iroquois
A MC 24413	Pueblo
A MC 24414	Acoma
A MC 24415	Pima
A MC 24416	Yuma
A MC 24417	Yavapai
A MC 24418	Mojave
A MC 24419	Gila
A MC 24420	Blackfoot
A MC 24421	Key
A MC 24422	Papago
A MC 24423	Jupiter No. 3 Fraction
A MC 24424	Jupiter No. 4 Fraction
A MC 24425 thru A MC 24433	Blitz No. 1 thru 9
A MC 24434	Blitz Fraction
A MC 24435	Copper Wedge
A MC 24436	Republican
A MC 24437 thru A MC 24444	Cholla No. 1 thru 8
A MC 24445	Valle
A MC 24446 thru A MC 24450	Valle No. 2 thru 6
A MC 5920	Barbara
A MC 24451 and A MC 24452	Piedra #1 and 2
A MC 24453	Garnet Cap
A MC 24454	Cuna
A MC 25210 thru A MC 25256	Kid 1 thru 47
A MC 25268 thru A MC 25620	Wasp 101 thru 656
A MC 25621	Ole #1
A MC 25622 thru A MC 25741	Max 1 thru 120
A MC 27423 thru A MC 27440	Elk 1 thru 18

Serial NumberClaim Name

A MC 27441 thru A MC 27444	Elk 24A thru 28A
A MC 27445 thru A MC 27494	Elk 29 thru 99
A MC 27495 and A MC 27496	Elk 100A and 101A
A MC 27497 thru A MC 27508	Elk 102 thru 115
A MC 27533 thru A MC 27544	Doe 1 thru 12
A MC 27545 thru A MC 27554	Doe 13A thru 22A
A MC 27555 thru A MC 27566	Doe 23 thru 34
A MC 27567 thru A MC 27636	Paul 1 thru 70
A MC 36018 thru A MC 36021	Buzzard No. 2 thru 5
A MC 36028 thru A MC 36033	Flying Dutchman No. 2 thru 7
A MC 36034	Black Bess No. 2
A MC 36035	Blue Point No. 2
A MC 36036	K.W.L.
A MC 36037	G.E.J.
A MC 36038	R.F.E.
A MC 36039	R.C.M.
A MC 27509 thru A MC 27532	Alpine #1 thru 24
A MC 36040	Sycamore
A MC 36086	Gunsite 1-A
A MC 36087 thru A MC 36089	Gunsite #2 thru 4
A MC 36091	Gunsite 6-B
A MC 36092 thru A MC 36101	Gunsite 7 thru 16
A MC 36062	Rocky 1
A MC 36026 and A MC 36027	John 1 and 2
A MC 36090	Gunsite 5A
A MC 36093	Gunsite 7A
A MC 36003 thru A MC 36136	Gunsite No. 17 thru 50
A MC 36064 thru A MC 36066	Falls No. 2 thru 4
A MC 36067 thru A MC 36085	Perry No. 1 thru 19

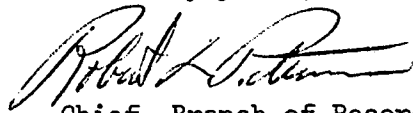
Serial Number

Claim Name

A MC 16827 thru
A MC 16839
A MC 25259 and
A MC 25260
A MC 25261 thru
A MC 25265
A MC 36137
A MC 36138 and
A MC 36139

Fox #1 thru 13
Wasp 54 and 55
Wasp 60 thru 63
Williams Folly
Williams Folly # 2 and 3

Sincerely yours,



Chief, Branch of Records
and Data Management



ANAMAX MINING COMPANY
 P. O. BOX 127, SAHUARITA, ARIZONA. 85629
 602-884-7845

April 25, 1978

BUREAU OF LAND MANAGEMENT
 Arizona State Office
 2400 Valley Bank Center
 Phoenix, Arizona 85073

RECEIVED
 B. L. M. AZ STATE OFFICE

MAY 1 1978

10:00 A.M.
 PHOENIX, ARIZONA

A MC 22807

UNPATENTED MINING CLAIMS FOR RECORDATION

Enclosed are copies of Notices of (Mining) Location and plats for the 129 claims listed below with check in the amount of \$645.00 for the \$5.00 service fee for filing each of the claims. The claims are being filed by Anamax Mining Company as Owner, as indicated in the supplemental data on the reverse side of each notice.

B.L.M. Serial No.	Name of Claim	Date of Loc.	Recorded in Pima County Book/Page
<u>A MC 22807</u>	SUNDAY # 4 SUNDAY #4/AMENDED	12-29-55 1-26-68	930/373 3173/342
<u>A MC 22808</u>	SUNDAY No 5	3-30-64	2243/470
<u>A MC 22809</u>	SUNDAY NO.6	4-2-57	1113/26
<u>A MC 22810</u>	MONDAY # 4 MONDAY #4/AMENDED	12-29-55 1-26-68	930/369 3173/343
<u>A MC 22811</u>	MONDAY NO. 5	4-2-57	1113/27
<u>A MC 22812</u>	MONDAY NO. 6	"	1113/28
<u>A MC 22813</u>	TUESDAY No 4 TUESDAY No. 4/AMENDED	12-29-55 1-26-68	930/365 3173/344
<u>A MC 22814</u>	TUESDAY No 5	1-4-56	930/542
<u>A MC 22815</u>	TUESDAY No.6	"	930/543
<u>A MC 22816</u>	TUESDAY No 7	"	930/544
<u>A MC 22817</u>	TUESDAY No 8	"	930/545
<u>A MC 22818</u>	Tuesday #9	4-19-56	974/405
<u>A MC 22819</u>	Tuesday #10	4-19-56	974/406
<u>A MC 22820</u>	Tuesday #11	"	974/407

*Copy mailed to
 Anamax 5-6-78
 JS*

RECEIVED
B. L. M. AZ STATE OFFICE

MAY 1 1978

10:00 A.M.
PHOENIX, ARIZONA

A MC 22807

B.L.M.
Sunday and other claims

Recorded in Pima County
Book/Page

B.L.M. Serial No.	Name of Claim	Date of Loc.	Book/Page
<u>A MC 22821</u>	WEDNESDAY No.4 WEDNESDAY No. 4/AMENDED	12-29-55 1-26-68	930/361 3173/345
<u>A MC 22822</u>	WEDNESDAY No.5	1-4-56	930/549
<u>A MC 22823</u>	WEDNESDAY No6	"	930/550
<u>A MC 22824</u>	WEDNESDAY No.7	"	930/551
<u>A MC 22825</u>	WEDNESDAY No.8	"	930/552
<u>A MC 22826</u>	Wednesday #9	4-19-56	974/402
<u>A MC 22827</u>	Wednesday #10	"	974/403
<u>A MC 22828</u>	Wednesday #11	"	974/404
<u>A MC 22829</u>	Thursday No.2	12-30-55	932/147
<u>A MC 22830</u>	THURSDAY No. 3	"	932/148
<u>A MC 22831</u>	THURSDAY No. 4	"	932/149
<u>A MC 22832</u>	THURSDAY No.5	"	932/150
<u>A MC 22833</u>	FRIDAY No.2 FRIDAY NO. 2/AMENDED	12-30-55 1-26-68	932/152 3173/346
<u>A MC 22834</u>	FRIDAY No. 3 FRIDAY NO. 3/AMENDED	12-30-55 6-23-56	932/153 1001/218
<u>A MC 22835</u>	FRIDAY No.4 FRIDAY NO. 4/AMENDED	12-30-55 6-23-56	932/154 1001/220
<u>A MC 22836</u>	FRIDAY No.5 FRIDAY NO. 5/AMENDED	12-30-55 6-23-56	932/155 1001/221
<u>A MC 22837</u>	EL RANCHO #1	4-19-56	977/29
<u>A MC 22838</u>	EL RANCHO #2	"	977/30
<u>A MC 22839</u>	EL RANCHO NO. 3	1-9-56	934/435
<u>A MC 22840</u>	EL RANCHO NO. 4	"	934/436
<u>A MC 22841</u>	MOON #1	1-10-56	934/452
<u>A MC 22842</u>	MOON #2	4-20-56	977/31

RECEIVED
B. L. M. AZ STATE OFFICE

MAY 1 1978

A MC 22807

B.L.M.
Sunday and other claims

10:00 A.M.
PHOENIX, ARIZONA

Recorded in Pima County
Book/Page

B.L.M. Serial No.	Name of Claim	Date of Loc.	Book/Page
<u>A MC 22843</u>	STAR	4-21-56	977/367
<u>A MC 22844</u>	SUN NO. 1 SUN NO. 1/AMENDED	1-10-56 3-22-56	934/437 963/399
<u>A MC 22845</u>	CHICO #1	1-11-56	934/442
<u>A MC 22846</u>	CHICO NO. 2 CHICO NO. 2/AMENDED	1-11-56 6-23-56	934/443 1001/222
<u>A MC 22847</u>	CHICO NO. 3	1-11-56	934/444
<u>A MC 22848</u>	CHICO NO. 4 CHICO NO. 4/AMENDED	1-11-56 6-23-56	934/445 1001/223
<u>A MC 22849</u>	CHICO #5	1-12-56	934/446
<u>A MC 22850</u>	CHICO NO. 6 CHICO NO. 6/AMENDED	1-12-56 6-23-56	934/447 1001/224
<u>A MC 22851</u>	CHICO NO. 7	1-12-56	934/448
<u>A MC 22852</u>	CHICO NO. 8 CHICO NO. 8/AMENDED	1-12-56 6-23-56	934/449 1001/225
<u>A MC 22853</u>	CHICO NO. 9	1-12-56	934/450
<u>A MC 22854</u>	CHICO NO. 10 CHICO NO. 10/AMENDED	1-12-56 6-23-56	934/451 1001/226
<u>A MC 22855</u>	Chico #11	3-22-56	963/401
<u>A MC 22856</u>	Chico #12 CHICO NO. 12/AMENDED	3-22-56 6-23-56	963/402 1001/227
<u>A MC 22857</u>	Chico #13	3-22-56	963/403
<u>A MC 22858</u>	Chico #14 CHICO NO. 14/AMENDED	3-22-56 6-23-56	963/404 1001/228
<u>A MC 22859</u>	Chico #15	3-22-56	963/405
<u>A MC 22860</u>	Chico #16 CHICO NO. 16/AMENDED	" 6-23-56	963/406 1001/229

MAY 1 1978

A MC ~~22807~~

B.L.M.
Sunday and other claims

10:00 A.M.
PHOENIX, ARIZONA

Recorded in Pima County
Book/Page

B.L.M. Serial No.	Name of Claim	Date of Loc.	Book/Page
<u>A MC 22861</u>	Chico #17	3-22-56	963/407
<u>A MC 22862</u>	Chico #18 CHICO NO. 18/AMENDED	3-22-56 6-23-56	963/408 1001/230
<u>A MC 22863</u>	PIBA NO. 1	6-1-67	3006/150
<u>A MC 22864</u>	PIBA NO. 2 PIBA NO. 2/AMENDED	6-1-67 1-26-68	3006/152 3173/348
<u>A MC 22865</u>	PIBA NO. 3	6-1-67	3006/156
<u>A MC 22866</u>	PIBA NO. 4	6-1-67	3006/157
<u>A MC 22867</u>	Peak #1	2-6-52	444/77
<u>A MC 22868</u>	Peak #2	"	444/78
<u>A MC 22869</u>	Peak #3	"	444/79
<u>A MC 22870</u>	Peak #4	"	444/80
<u>A MC 22871</u>	Peak #5	"	444/81
<u>A MC 22872</u>	Peak #6	"	444/82
<u>A MC 22873</u>	Peak #7 Peak No. 7/A M E N D E D	3-3-52 11-15-57	444/83 1201/298
<u>A MC 22874</u>	Peak #8 Peak No. 8/AMENDED	3-3-52 4-16-56	444/84 973/248
<u>A MC 22875</u>	Peak #9	3-13-52	444/85
<u>A MC 22876</u>	Peak #10	"	444/86
<u>A MC 22877</u>	Peak #11	"	444/87
<u>A MC 22878</u>	ALPHA # 73 Alpha No. 73/SECOND AMENDED	2-4-54 8-4-67	687/371 3053/187
<u>A MC 22879</u>	BAN-ANA-PI NO. 1	10-25-67	3108/340
<u>A MC 22880</u>	BAN-ANA-PI No. 2	"	3108/341

RECEIVED
B. L. M. AZ STATE OFFICE

MAY 1 1978

B.L.M.

Sunday and other claims

10:00 A.M.
PHOENIX, ARIZONA

Recorded in Pima County
Book/Page

B.L.M. Serial No.	Name of Claim	Date of Loc.	Book/Page
<u>A MC 22881</u>	LAP NO. 1	6-23-56	1001/202
<u>A MC 22882</u>	LAP No. 2	"	1001/203
<u>A MC 22883</u>	LAP NO. 3	"	1001/204
<u>A MC 22884</u>	LAP #4	"	1001/205
<u>A MC 22885</u>	LAP NO. 5	"	1001/206
<u>A MC 22886</u>	LAP #6	"	1001/207
<u>A MC 22887</u>	LAP NO. 7	"	1001/208
<u>A MC 22888</u>	LAP NO. 8	"	1001/209
<u>A MC 22889</u>	LAP NO. 9	"	1001/210
<u>A MC 22890</u>	LAP NO. 10A LAP NO. 10A/AMENDED	6-1-67 6-5-67	3006/159 3008/200
<u>A MC 22891</u>	LAP NO. 11A	6-1-67	3006/161
<u>A MC 22892</u>	LAP NO. 12 LAP NO. 12/AMENDED	6-23-56 1-26-68	1001/213 3173/347
<u>A MC 22893</u>	LAP NO. 13	6-23-56	1001/214
<u>A MC 22894</u>	LAP #14	"	1001/215
<u>A MC 22895</u>	LAP NO. 15	"	1001/216
<u>A MC 22896</u>	LAP No. 16	11-30-66	2886/218
<u>A MC 22897</u>	LAP No. 17	1-17-66	2663/191
<u>A MC 22898</u>	LAP No. 18	"	2663/192
<u>A MC 22899</u>	LAP No. 19	"	2663/193
<u>A MC 22900</u>	MERLE #5	2-16-57	1093/201
<u>A MC 22901</u>	MERLE # 6	"	1093/202
<u>A MC 22902</u>	MERLE # 7	"	1093/203
<u>A MC 22903</u>	MERLE # 8	"	1093/204
<u>A MC 22904</u>	MERLE # 9	"	1093/205

A MC 22807

MAY 1 1978

B.L.M.
Sunday and other claims

10:00 A.M.
PHOENIX, ARIZONA

Recorded in Pima County
Book/Page

B.L.M. Serial No.	Name of Claim	Date of Loc.	Recorded in Pima County Book/Page
<u>A MC 22905</u>	MERLE 10	2-16-57	1093/206
<u>A MC 22906</u>	MERLE # 11	"	1093/207
<u>A MC 22907</u>	MERLE # 12	"	1093/208
<u>A MC 22908</u>	MERLE # 13	"	1093/209
<u>A MC 22909</u>	MERLE # 14	A MC 22807	1093/210
<u>A MC 22910</u>	MERLE # 15	"	1093/211
<u>A MC 22911</u>	MERLE # 16	"	1093/212
<u>A MC 22912</u>	MERLE # 17	"	1093/213
<u>A MC 22913</u>	MERLE 18	"	1093/214
<u>A MC 22914</u>	MERLE # 19	"	1093/215
<u>A MC 22915</u>	MERLE # 20	"	1093/216
<u>A MC 22916</u>	MERLE 21	"	1093/217
<u>A MC 22917</u>	MERLE # 22	"	1093/218
<u>A MC 22918</u>	MUTT NO. 1	3-5-56	957/221
<u>A MC 22919</u>	MUTT NO. 2	"	957/222
<u>A MC 22920</u>	MUTT NO. 3	"	957/223
<u>A MC 22921</u>	MUTT NO. 4	3-6-56	957/224
<u>A MC 22922</u>	MUTT NO. 5	"	957/225
<u>A MC 22923</u>	MUTT NO. 6	"	957/226
<u>A MC 22924</u>	MUTT No. 7	"	957/227
<u>A MC 22925</u>	Mutt No. 8	3-7-56	957/228
<u>A MC 22926</u>	Mutt No. 9	"	957/229
<u>A MC 22927</u>	JEFF NO. 1	3-5-56	957/212
<u>A MC 22928</u>	JEFF NO. 2	"	957/213
<u>A MC 22929</u>	JEFF NO. 3	"	957/214
<u>A MC 22930</u>	JEFF NO. 4	3-6-56	957/215

RECEIVED
B. L. M. AZ STATE OFFICE

MAY 1 1978

10:00 A.M.
PHOENIX, ARIZONA

A MC 22807
Recorded in Pima County
Book/Page

B.L.M.
Sunday and other claims

B.L.M. Serial No.	Name of Claim	Date of Loc.	Book/Page
<u>A MC 22931</u>	JEFF NO. 5	3-6-56	957/216
<u>A MC 22932</u>	JEFF NO. 6	"	957/217
<u>A MC 22933</u>	Jeff No. 7	3-7-56	957/218
<u>A MC 22934</u>	Jeff No. 8	"	957/219
<u>A MC 22935</u>	Jeff No. 9	"	957/220

An extra copy of this letter is provided for your use in which to list the serial number assignments in the space provided.

ANAMAX MINING COMPANY

Jane Constantine

Jane Constantine
Land Department

Encs.:
Notices as itemized
2 plats
Check

pc: John Frankovich, Anamax Dept. Head

NOTICE!!

These documents have been scanned!

Do not place un-scanned documents beneath this notice!

Do not remove this notice from this file!

GPO Jacket No. 560-102
Print Order 61549
Rise Business Services, LLC
Job=AZ15 9/23/2019



Box Number= AZ15277



Claim Begin-End: AMC022807-AMC022935

3 Transfers



AZ15277-8

AMC011413-AMC022807

UNITED STATES
DEPARTMENT OF THE INTERIOR
BUREAU OF LAND MANAGEMENT

A MC 5916
A MC 21805
A MC 22865
A MC 24397
A MC 35866

SHORT NOTE TRANSMITTAL

October 17, 1989 (Date) A MC 33162
(922-LC)

TO : Law Offices of Apker, Apker,
Haggard & Kurtz, Attention Burton M. Apker

FROM : Bureau of Land Management

SUBJECT: Quit-Claim Deed, Effective October 21, 1987,
Between ANAMAX and ASARCO

Sir: The subject quit-claim was received by our office on October 2, 1989. The deed involves the transfer of ownership from ANAMAX to ASARCO of sixty six unpatented mining claims and eight mill sites.

Our records have been updated showing the transfer of ownership of subject claims. However, we are unable to transfer ownership for the mill sites as all were closed on our record in 1988 due to nonreceipt of a notice of intention to hold during calendar year 1987.

Please let us know if we can be of further assistance.

Lois Carneal
(602)241-5550

cc: ASARCO
PO Box 5747
Tucson, AZ 85703

Note: Return this form when action is completed or attach it to data requested

22865

● **SENDER:** Complete items 1 and 2 when additional services are desired, and complete items 3 and 4.
 Put your address in the "RETURN TO" Space on the reverse side. Failure to do this will prevent this card from being returned to you. The return receipt fee will provide you the name of the person delivered to and the date of delivery. For additional fees the following services are available. Consult postmaster for fees and check box(es) for additional service(s) requested.

1. Show to whom delivered, date, and addressee's address. (Extra charge) 2. Restricted Delivery (Extra charge)

<p>3. Article Addressed to:</p> <p>Apker, Apker & Kurtz 2111 E. Highland, Suite 230 Phoenix, AZ 85016 A MC 5916; 22865; 24397; 35866 90-T-1 (922-SR)</p>	<p>4. Article Number</p> <p>7104335</p> <p>Type of Service:</p> <p><input type="checkbox"/> Registered <input type="checkbox"/> Insured <input checked="" type="checkbox"/> Certified <input type="checkbox"/> COD <input type="checkbox"/> Express Mail <input type="checkbox"/> Return Receipt for Merchandise</p> <p>Always obtain signature of addressee or agent and DATE DELIVERED.</p>
<p>5. Signature — Address</p> <p>X</p>	<p>8. Addressee's Address (ONLY if requested and fee paid)</p> <p>Same</p>
<p>6. Signature Agent</p> <p>X <i>[Signature]</i></p>	
<p>7. Date of Delivery</p> <p><i>2/10/89</i></p>	

5916
21805
22865
24397
35866
33162
4
①

RECEIVED
B.L.M. AZ STATE OFFICE

OCT 02 1989

7:45 A.M.

QUITCLAIM DEED

PHOENIX, ARIZONA

#6

THIS QUITCLAIM DEED is made and entered into effective the 21st day of October, 1987, between ANAMAX MINING COMPANY, a general partnership ("Grantor"), and ASARCO INCORPORATED, a New Jersey corporation ("Grantee").

Grantor, for and in consideration of the sum of Ten Dollars (\$10.00) and other good and valuable consideration, has remised, released, and forever quitclaimed, and does hereby remise, release and forever quitclaim, unto Grantee and to its successors and assigns forever, all right, title and interest Grantor has or may hereafter acquire in and to all those certain unpatented lode mining claims situated in Pima Mining District of Pima County, Arizona, and in and to all those certain unpatented mill site claims situated in Pima County, Arizona, all more particularly described in Exhibit "A" attached hereto and made a part hereof;

TOGETHER WITH all lodes, ledges, veins and mineral bearing rock, both known and unknown, lying within the boundaries of the above noted claims, together with all dips, spurs, and angles, and all the ores, mineral-bearing quartz, rock and earth or other deposits therein or thereon, and all of the rights privileges and franchises thereto incident, and all and singular the tenements,

Closed

21805 (1988)
33162
THRU
33168

5916-5920 • 24425-24434.
5922 • 24437-24447.
22865-22880 • 24449, 24450.
24397 • 35866.
24399 • 35868-35873. 1.
24410-24414.
24401-24407.

8146 1275

ENTERED IN COMPUTER
10-12-89 GJ

RECEIVED
B.L.M. AZ STATE OFFICE

OCT 02 1989

7:45 A.M.
PHOENIX, ARIZONA

hereditaments and appurtenances thereunto or in anywise appertaining, and the rents, issues and profits thereof; and also all the estate, right, title, interest, property, possession, claim and demand whatsoever, as well in law as in equity, of Grantor of, in or to the claims and every part thereof with the appurtenances, including all after acquired title.

TO HAVE AND TO HOLD all and singular such claims, together with the appurtenances and privileges thereto incident, upon Grantee, its successors and assigns forever.

IN WITNESS WHEREOF, Grantor hereto has executed this Quitclaim Deed as of the day and year first above written.


ANAMAX MINING COMPANY, an
Arizona general partnership

By [Signature]
its attorney in fact for Anamax Mining Company

STATE OF ARIZONA)
) ss.
COUNTY OF PIMA)

The foregoing instrument was acknowledged before me this 21st day of October, 1987, by Joe F. Jarver as Attorney-in-Fact of ANAMAX MINING COMPANY, an Arizona general partnership.

Mildred C Koeppe
Notary Public



OCT 02 1989

7:45 A.M.

PHOENIX, ARIZONA

EXHIBIT A

Sixty six (66) unpatented lode mining claims situated in the Pima Mining District of Pima County, Arizona, the location notices and amended location notices, if any, of which are recorded in the office of the County Recorder of Pima County, Arizona, in the books and the pages set forth below:

Location Notice Posted:
G & SR B&M
Pima County, Arizona

B.L.M. Serial No.	Name of Claim	Book	Page	Sec.	Twp.	Rge.
A MC 5916	CUNA D'ORO	5502	828	2	17S	12E
A MC 5917	STAPLE	5502	829	2	17S	12E
A MC 5918	RED OXIDE NO. 4	5502	830	2	17S	12E
A MC 5919	ATLAS	5502	831	2	17S	12E
A MC 5920	BARBARA	5502	832	2	17S	12E
A MC 5922	PRINCE RUPERT	5502	834	2	17S	12E
A MC 22865	PIBA NO. 3	3006	156	12	17S	12E
A MC 22866	PIBA NO. 4	3006	157	12	17S	12E
A MC 22867	PEAK #1	444	77	12	17S	12E
A MC 22868	PEAK #2	444	78	12	17S	12E
A MC 22869	PEAK #3	444	79	12	17S	12E
A MC 22870	PEAK #4	444	80	12	17S	12E
A MC 22871	PEAK #5	444	81	12	17S	12E
A MC 22872	PEAK #6	444	82	12	17S	12E
A MC 22873	PEAK #7	444	83			
	PEAK NO. 7/AMENDED	1201	298	12	17S	12E
A MC 22874	PEAK #8	444	84			
	PEAK NO. 8/AMENDED	973	248	12	17S	12E
A MC 22875	PEAK #9	444	85	12	17S	12E
A MC 22876	PEAK #10	444	86	12	17S	12E
A MC 22877	PEAK #11	444	87	12	17S	12E
A MC 22878	ALPHA # 73	687	371			
	ALPHA NO. 73/SECOND AMENDED	3053	187	12	17S	12E
A MC 22879	BAN-ANA-PI NO. 1	3108	340	12	17S	12E
A MC 22880	BAN-ANA-PI NO. 2	3108	341	12	17S	12E
A MC 24397	HOGLE #1	741	452			
	HOGLE #1/AMENDED	775	96	35	16S	12E
A MC 24399	BOLSA	949	39			
	BOLSA/AMENDED	1681	456	35	16S	12E
A MC 24401	GYPSY	73	455	35	16S	12E
A MC 24402	CONTACT	73	455	35	16S	12E
A MC 24403	UTE	889	27			
	UTE/AMENDED	922	597	35	16S	12E
A MC 24404	PIUTE	889	31			
	PIUTE/AMENDED	922	595	35	16S	12E
A MC 24405	COMANCHE	891	380			
	COMANCHE/AMENDED	1681	457	35	16S	12E
A MC 24406	HOPI	891	379	35	16S	12E
A MC 24407	LOUIS 13#	890	171			
	LOUIS NO. 13/SECOND AMENDED	1877	158	35	16S	12E
A MC 24410	YAQUI	1083	407	35	16S	12E
A MC 24411	ALGONQUIN	1083	405	35	16S	12E
A MC 24412	IROQUOIS	1083	408	35	16S	12E

Location Notice Posted:
G & SR B&M
Pima County, Arizona

B.L.M. Serial No.	Name of Claim	Book	Page	Sec.	Twp.	Rge.
A MC 24413	PUEBLO	1084	190			
	PUEBLO/AMENDED	1877	167	35	16S	12E
A MC 24414	ACOMA	1084	191			
A MC 24425	BLITZ #1	75	399			
	BLITZ NO. 1/AMENDED	76	563	12	17S	12E
A MC 24426	BLITZ #2	75	299			
	BLITZ NO. 2/AMENDED	76	564	11	17S	12E
A MC 24427	BLITZ NO.3	76	565	12	17S	12E
A MC 24428	BLITZ NO.4	76	566	12	17S	12E
A MC 24429	BLITZ NO. 5	76	567	12	17S	12E
A MC 24430	BLITZ NO. 6	76	568	12	17S	12E
A MC 24431	BLITZ NO.7	76	569	11	17S	12E
A MC 24432	BLITZ NO. 8	76	570	11	17S	12E
A MC 24433	BLITZ NO.9	76	571	12	17S	12E
A MC 24434	BLITZ FRACTION	2840	169	11	17S	12E
A MC 24437	CHOLLA NO. 1	371	546	12	17S	12E
A MC 24438	CHOLLA NO. 2	371	547	12	17S	12E
A MC 24439	CHOLLA NO. 3	371	548	12	17S	12E
A MC 24440	CHOLLA NO. 4	371	549	12	17S	12E
A MC 24441	CHOLLA NO. 5	371	550	12	17S	12E
A MC 24442	CHOLLA NO. 6	371	551	12	17S	12E
A MC 24443	CHOLLA NO. 7	371	552	1	17S	12E
A MC 24444	CHOLLA NO. 8	371	553	1	17S	12E
A MC 24445	VALLE	73	448	12	17S	12E
A MC 24446	VALLE NO. 2	433	164	12	17S	12E
A MC 24447	VALLE NO. 3	433	165	11	17S	12E
A MC 24449	VALLE NO. 5	433	167	11	17S	12E
A MC 24450	VALLE NO. 6	458	427	12	17S	12E
A MC 35866	OLIVETTE NO 5.	75	138	11	17S	12E
A MC 35868	BOBBY NO 1.	75	177			
	BOBBY NUMBER ONE/AMENDED	76	574	11	17S	12E
A MC 35869	BOBBY NO. 2.	75	178			
	BOBBY NUMBER TWO/AMENDED	76	575	11	17S	12E
A MC 35870	BOBBY NUMBER 3	75	208			
	BOBBY NUMBER THREE/ AMENDED	76	576	11	17S	12E
A MC 35871	BOND STREET NO. 1	76	318			
	AMENDED BOND STREET NUMBER ONE	76	581	11	17S	12E
A MC 35872	BOND STREET NO.2	76	319			
	BOND STREET NUMBER TWO/ AMENDED	76	582	11	17S	12E
A MC 35873	BOND STREET NUMBER 3	76	598	11	17S	12E

RECEIVED
B.L.M. AZ STATE OFFICE

OCT 02 1989

7:45 A.M.
PHOENIX, ARIZONA

The following described unpatented mill sites situated in the County of Pima, State of Arizona, the location notices and latest amended location notices, if any, of which are recorded in the office of the County Recorder of Pima County, and filed in the Bureau of Land Management State Office, State of Arizona, under the serial numbers indicated as follows:

Pima Mining District

B.L.M. Serial No.	Name of Mill Site	Book	Page	Location Notice Posted:		
				Sec.	Twp.	Rge.
				G & SR B&M Pima County, Arizona		
A MC 21805 •	GYPSY MILL SITE	5204	96	35	16S	"
A MC 33162 .	GYPSY NO. 2	5923	845-847	35	16S	"
A MC 33163 .	GYPSY NO. 3	"	848-850	"	"	"
A MC 33164 .	GYPSY NO. 4	"	851-853	"	"	"
A MC 33165 .	GYPSY NO. 5	"	854-856	"	"	"
A MC 33166 .	GYPSY NO. 6	"	857-859	"	"	"
A MC 33167 .	GYPSY NO. 7	"	860-862	"	"	"
A MC 33168 .	GYPSY NO. 8	"	863-865	"	"	"

RECEIVED
B.L.M. AZ STATE OFFICE

OCT 02 1989

7:45 A.M.
PHOENIX, ARIZONA

8146 1279

DO NOT DETACH CERTIFICATE FROM DOCUMENT

PIMA COUNTY RECORDER
RICHARD KENNEDY, RECORDER
PIMA COUNTY, ARIZONA
CERTIFICATE OF RECORDING

10/22/87
10:30:00

NO. OF PAGES: 006
SEQUENCE: 87171483 DOCKET: 08146 PAGE: 1274
RECORDING TYPE: QUIT CLAIM DEED
GRANTOR: ANAMAX MINING CO
GRANTEE: ASARCO INC


	6 PAGES	AT		\$	5.00
		CONVERSION FEE			3.00
TLATI	1 AFFIDAVIT	AT	2.00 EACH		2.00
LAWYERS TITLE	0 COPIES	AT	1.00 EACH		.00
	0 POSTAGE	AT	1.00 EACH		.00
	0 SEARCHES	AT	10.00 EACH		.00
450 W PASEO REDONDO TUCSON AZ 85701 602-624-8131				TOTAL	10.00

JEB		AMOUNT PAID \$	10.00
DEPUTY RECORDER	2012 RECS	AMOUNT DUE \$.00

THE ABOVE SPACE FOR RECORDERS USE ONLY
TO BE RECORDED AS PART OF DOCUMENT

RECEIVED
B.L.M. AZ STATE OFFICE

OCT 02 1989
7:45 A.M.
PHOENIX, ARIZONA



8146 1274

LAW OFFICES OF
APKER, APKER, HAGGARD & KURTZ, P.C.
A PROFESSIONAL CORPORATION

PARK ONE

2111 EAST HIGHLAND AVENUE, SUITE 230
PHOENIX, ARIZONA 85016
AREA CODE 602 TELEPHONE 381-0085

MAILING ADDRESS
P. O. BOX 10280
PHOENIX, ARIZONA 85064-0280

BURTON M. APKER*
JERRY L. HAGGARD**
DAVID B. APKER***
GERRIE APKER KURTZ
JOHN R. FITZPATRICK

TELECOPIER
(602) 956-3457

September 29, 1989

*ALSO ADMITTED IN WISCONSIN
**ALSO ADMITTED IN DISTRICT OF COLUMBIA AND KANSAS
***ALSO ADMITTED IN COLORADO

direct line:
(602) 381-0084

RECEIVED
B.L.M. AZ STATE OFFICE

Bureau of Land Management
Department of the Interior
Arizona State Office
3707 North 7th Street
Phoenix, Arizona 85014

OCT 02 1989
7:45 A.M.
PHOENIX, ARIZONA

Gentlemen:

Enclosed herewith is a copy of the Quitclaim Deed dated October 21, 1987 from ANAMAX MINING COMPANY, a general partnership, to ASARCO INCORPORATED, a New Jersey corporation, transferring to ASARCO Incorporated the 66 mining claims identified on the Exhibit to the Quitclaim Deed. By inadvertence, a copy of the Quitclaim Deed was not previously submitted to your office.

Also enclosed is our check No. 2863 in the amount of \$330.00 in payment of the filing fees for recording the change of ownership.

The address of the new owner is:

ASARCO Incorporated
1150 North 7th Avenue (zip code: 85705)
P.O. Box 5747 (zip code: 85703)
Tucson, Arizona

Yours very truly,


Burton M. Apker

BMA:ms

Enclosures

NOTICE!!

These documents have been scanned!

Do not place un-scanned documents beneath this notice!

Do not remove this notice from this file!

GPO Jacket No. 560-102
Print Order 61549
Rise Business Services, LLC
Job=AZ15 9/23/2019



Box Number= AZ15277



Claim Begin-End: AMC022807-AMC022935

4 Annual Filings



AZ15277-8


AMC011413-AMC022807

407395	401968	382138
401968	396956	380248
399168	388558	380242
397971	386029	331295
397924	373891	324410
396956	332903	307734
394880	332765	61261
353756	332431	37759
345629	332206	24397
345354	332204	22807
345188	331720	47300
345121	331693	333007
344757	331681	17283
344652	314545	437297
344575	69887	430625
338178	66892	425941
333067	66645	
325895	48023	
315170	253488	
314545	253273	
303735	141486	
299632	138158	
289373	66892	
277468	69887	

1186

62

FULL PACKAGE FILED IN LEAD FILE 437297





Robin E. Barnes
Corporate Land Manager

Direct Dial: (520) 798-7796
RBarnes@asarco.com

August 15, 2019

Via Federal Express

Arizona State Office
Bureau of Land Management, Ste. 800
One North Central Avenue
Phoenix, AZ 85004-4427
602-417-9200

RECEIVED
BLM AZ STATE OFFICE
2019 AUG 19 P 2:51
PHOENIX, ARIZONA

RE: Notice of Intent to Hold and Payment of Annual Claim Maintenance Fee for 2019/2020

Dear Sir or Madam:

This will serve as notice that ASARCO LLC, a Delaware limited liability company, whose address for purposes of this filing is **5285 East Williams Circle, Ste. 2000, Tucson, AZ 85711** intends to hold the 1,865 mining claims and/or mill sites located in Pinal and Gila Counties, described in Exhibit A attached herewith, by payment of the annual claim maintenance fee of \$165.00 per claim or site. Therefore, enclosed is our check in the amount of \$307,725.00 to pay the appropriate claim maintenance fees for the assessment year beginning on September 1, 2019.

Please return a date-stamped copy of this letter and a receipt verifying payment has been received by your office to me at 5285 East Williams Circle, Ste. 2000, Tucson, AZ 85711.

Thank you for your assistance and please feel free to contact me with any questions or concerns.

Sincerely,

Robin E. Barnes, RL/CP
Corporate Land Manager

reb
Enclosures

4537638

ENTERED
AUG 22 2019
BY:

EXHIBIT A

ASARCO LLC and ASARCO INC.							
LODE CLAIMS AND MILLSITES LOCATED IN PINAL COUNTY, ARIZONA*							
RAY MINE							
No.	BLM Serial No. AMC	Claim Name	Location Date	Book/Dkt No.	Page	Amended Recording Information	
1	1186	Teapot No. 11	11/15/1976	850	617		
2	1187	Teapot No. 12	11/15/1976	850	618		
3	69906	Silver-Lead No 8*	7/28/1927	16	613		
4	69907	Lead-Silver #9*	8/29/1928	41	1		
5	67025	Wedge No. 1	10/27/1965	431	418		
6	67026	Adobe, Amended	7/1/1943	52, Mines	493	372	493
7	67027	A Hunch No. 2, Amended	11/26/1952	70, Mines	151	213	35
8	67028	A Hunch No. 3, Amended	12/13/1952	70, Mines	488	213	36
9	67029	A Hunch No. 4 Amended	1/31/1953	73, Mines	26	213	37
10	67030	A Hunch No. 5, Amended	1/31/1953	73, Mines	26	213	38
11	67031	A Hunch No. 6, Amended	1/31/1953	73, Mines	26	213	39
12	67032	A Hunch No. 7, Amended	5/11/1953	78, Mines	26	213	40
13	67033	Canyon No. 6	10/8/1963	364	200		
14	67035	Carnation	12/19/1915	30, Mines	499		
15	67036	Chest	9/17/1917	35, Mines	197		
16	67037	Chloride Gulch,	1/3/1998	15, Mines	219	36,	591
17	67038	Combination,	12/19/1915	30, Mines	499	2008-064971	
18	67039	Contact No. 3, Amended	12/14/1916	32, Mines	531	2008-064972	
19	67040	Copper Ace No. 1	5/13/1960	264	537		
20	67041	Copper Ace No. 2	5/13/1960	264	538		
21	67042	Copper Ace No. 3	5/13/1960	264	539		
22	67043	Copper Ace No. 4	5/13/1960	264	540		
23	67045	Copper Zone No. 4, Amended	1/23/1964	24, Mines	543	372	491
24	67046	Copper Zone No. 5, Amended	11/25/1906	24, Mines	544	372	492
25	67047	Happy Vale, Amended	5/12/1918	35, Mines	421	2008-064973	
26	67048	Led, Amended	2/7/1918	35, Mines	301	2008-064977	

EXHIBIT A

No.	BLM Serial No. AMC	Claim Name	Location Date	Book/Dkt No.	Page	Amended Recording Information	
27	67049	Major, Amended	12/14/1916	32, Mines	531	2008-064974	
28	67050	Major No. 2	12/18/1916	32, Mines	532		
29	67051	Major No. 3, Amended	12/18/1916	32, Mines	533	2008-064976	
30	67052	Major No. 4, Amended	3/28/1918	35, Mines	421	2008-064978	
31	67053	Major No. 5, Amended	11/9/1929	46, Mines	26	2008-064979	
32	67054	Major No. 6, Amended	11/9/1929	46, Mines	27	2008-064980	
33	67055	Mescal No. 1, Amended	10/7/1957	188	564	193	425
34	67056	Mescal No. 2	10/7/1957	188	565		
35	67057	Mescal No. 3	10/7/1957	188	566		
36	67058	Mescal No. 4	10/7/1957	188	567		
37	67059	Mescal No. 5	10/17/1957	189	328		
38	67060	Mescal No. 6	10/8/1957	188	568		
39	67061	Mescal No. 7	10/8/1957	188	569		
40	67062	Mescal No. 8	10/9/1957	189	55		
41	67063	Mescal No. 9	10/9/1957	189	56		
42	67064	Mescal No. 10	10/9/1957	189	57		
43	67065	Mescal No. 11	10/9/1957	189	58		
44	67066	Mescal No. 12	10/10/1957	189	59		
45	67067	Mescal No. 13	10/10/1957	189	60		
46	67068	Mescal No. 14	10/9/1957	189	61		
47	67069	Mescal No. 15	10/9/1957	189	62		
48	67070	Mescal No. 16	10/17/1957	189	329		
49	67071	Mescal No. 17	10/10/1957	189	63		
50	67072	Mescal No. 18	10/16/1957	189	199		
51	67073	Mescal No. 19	10/10/1957	189	64		
52	67074	Mescal No. 20	10/10/1957	189	65		
53	67075	Mescal No. 21	10/16/1957	189	210		
54	67076	Mescal No. 22	10/11/1957	189	201		
55	67077	Mescal No. 23	10/11/1957	189	202		
56	67078	Mescal No. 24	10/15/1957	189	203		
57	67079	Mescal No. 25	10/15/1957	189	204		
58	67080	Mescal No. 26, Amended	10/15/1957	189	205	194	528
59	67081	Mescal No. 27	10/17/1957	194	529		
60	67082	Mescal No. 28	1/17/1958	194	530		
61	67083	Mescal No. 29	1/13/1958	194	531		

EXHIBIT A

No.	BLM Serial No. AMC	Claim Name	Location Date	Book/Dkt No.	Page	Amended Recording Information	
62	67084	Mescal No. 30	1/13/1958	194	532		
63	67085	Mescal No. 31	1/13/1958	194	533		
64	67086	Mescal No. 32	1/16/1958	194	534		
65	67087	Mescal No. 33	1/16/1958	194	535		
66	67088	Mescal No. 34	1/16/1958	194	536		
67	67089	Mescal No. 35	1/13/1958	194	537		
68	67090	Mescal No. 36	1/13/1958	194	538		
69	67091	Mescal No. 37	1/13/1958	194	539		
70	67092	Mescal No. 38	1/16/1958	194	540		
71	67093	Mescal No. 39	1/16/1958	194	541		
72	67094	Mescal No. 40	1/27/1958	195	564		
73	67095	Mescal No. 41	1/27/1958	195	565		
74	67096	Mescal No. 42	1/28/1958	195	566		
75	67097	Mescal No. 43	2/10/1958	197	230		
76	67098	Mescal No. 44	2/10/1958	197	231		
77	67099	Mescal No. 45	2/14/1958	197	232		
78	67100	Mescal No. 46	2/14/1958	197	233		
79	67101	Mescal No. 47, Amended	2/14/1958	197	234	1869	910-911
80	67103	Mescal No. 49, Amended	2/7/1958	197	236	1869	914
81	67104	Mescal No. 50, Amended	1/30/1958	195	562	1869	916
82	67105	Mescal No. 51	1/30/1958	195	563		
83	67106	Mesquite No. 1	2/17/1958	197	228		
84	67107	Mesquite No. 2	2/20/1958	197	229		
85	67108	Odessa, Amended	3/28/1918	35, Mines	422	2008-064981	
86	67109	Olive, Amended	9/17/1917	35, Mines	198	2008-064982	
87	67110	Recall, Amended	9/17/1917	35, Mines	198	2008-064984	
88	67111	Rustler No. 1	10/4/1963	364	196		
89	67112	Rustler No. 2	10/9/1963	364	197		
90	67113	Rustler No. 3	10/4/1963	364	198		
91	67114	Rustler No. 4	10/4/1963	364	199		
92	67115	Silverball (SilverBall), Amended	7/1/1923	39, Mines	457	2008-064985	
93	67116	Silver King, Amended	10/21/1916	31, Mines	495	2008-064983	
94	67117	Silver Lead	10/16/1916	31, Mines	496		

RECEIVED
 BLM AZ STATE OFFICE
 PHOENIX, ARIZONA
 2019 AUG 19 PM 2:51

EXHIBIT A

No.	BLM Serial No. AMC	Claim Name	Location Date	Book/Dkt No.	Page	Amended Recording Information	
95	67118	Silver Leaf (SilverLeap), Amended	10/16/1916	31, Mines	497	2008-064986	
96	67119	Silver Leap No. 3, Amended	12/17/1916	32, Mines	530	2008-064987	
97	67120	Silver Queen, Amended	10/16/1916	31, Mines	496	2008-064988	
98	67121	Silver Threads, Amended	10/21/1916	31, Mines	497	2008-064989	
99	67122	Star, Amended	10/16/1916	31, Mines	494	2008-064990	
100	67123	Would be Expert, Amended	2/27/1918	31, Mines	302	2008-064991	
101	67124	Erman No. 1, Amended	4/22/1968	537	209	974	163
102	67125	Erman No. 2, Amended	4/22/1968	537	210	974	165
103	67126	Erman No. 3, Amended	4/22/1968	537	211	974	167
104	67127	Erman No. 4, Amended	4/22/1968	537	212	974	169
105	67128	Erman No. 5, Amended	4/22/1968	537	213	974	171
106	67129	Erman No. 6, Amended	4/22/1968	537	214	974	173
107	67130	Erman No. 7, Amended	4/22/1968	537	215	974	175
108	67131	Erman No. 8, Amended	4/22/1968	537	216	974	177
109	67132	Erman No. 9, Amended	4/23/1968	537	217	974	179
110	67133	Erman No. 10, Amended	4/23/1968	537	218	974	181
111	67134	Erman No. 11, Amended	4/22/1968	537	219	974	183
112	67135	Erman No. 12, Amended	4/18/1968	537	220	974	185
113	67136	Erman No. 13, Amended	4/18/1968	537	221	974	187
114	67137	Erman No. 14, Amended	4/16/1968	537	222	974	189
115	67138	Erman No. 15, Amended	4/18/1968	537	223	974	191

EXHIBIT A

No.	BLM Serial No. AMC	Claim Name	Location Date	Book/Dkt No.	Page	Amended Recording Information	
116	67139	Erman No. 16, Amended	4/18/1968	537	224	974	193
117	67140	Erman No. 17, Amended	4/17/1968	537	225	974	195
118	67141	Erman No. 18, Amended	4/17/1968	537	226	974	197
119	67142	Erman No. 19, Amended	4/17/1968	537	227	974	199
120	67143	Erman No. 20, Amended	4/17/1968	537	228	974	201
121	67144	Erman No. 21, Amended	4/17/1968	537	229	974	203
122	67145	Erman No. 22, Amended	4/17/1968	537	230	974	205
123	67146	Erman No. 23, Amended	4/19/1968	537	231	974	207
124	67147	Erman No. 24, Amended	4/23/1968	537	232	974	209
125	67148	Erman No. 25, Amended	4/19/1968	537	233	974	211
126	67149	Erman No. 26, Amended	4/19/1968	537	234	974	213
127	67150	Erman No. 27, Amended	4/19/1968	537	235	974	215
128	67151	Erman No. 28, Amended	4/19/1968	537	236	974	217
129	67152	Erman No. 29, Amended	4/23/1968	537	237	974	219
130	67153	Erman No. 30, Amended	6/28/1968	542	378	974	221
131	67154	Erman No. 31, Amended	6/28/1968	542	379	974	223
132	67155	River No. 4	4/27/1972	673	389		
133	67156	River No. 5	4/27/1972	673	390		
134	67157	River No. 6	4/27/1972	673	391		
135	67158	River No. 7	4/27/1972	673	392		
136	67159	River No. 8	4/27/1972	673	393		
137	67160	River No. 9	4/27/1972	673	394		
138	67161	River No. 13	4/27/1972	673	398		
139	67162	River No. 14	4/27/1972	673	399		
140	67163	River No. 15	4/27/1972	673	400		
141	67164	River No. 16	4/27/1972	673	401		
142	67165	River No. 17	4/27/1972	673	402		

RECEIVED
 BLM AZ STATE OFFICE
 PHOENIX, ARIZONA
 2019 AUG 19 PM 2:51

EXHIBIT A

No.	BLM Serial No. AMC	Claim Name	Location Date	Book/Dkt No.	Page	Amended Recording Information	
143	67166	River No. 18	4/27/1972	673	403		
144	67167	River No. 22	4/27/1972	673	404		
145	67168	River No. 23	4/27/1972	673	405		
146	67169	River No. 24	4/27/1972	673	406		
147	67170	River No. 25	4/27/1972	673	407		
148	67171	River No. 26	4/27/1972	673	408		
149	67172	River No. 27	4/27/1972	673	409		
150	67173	Southern No. 1	6/28/1961	297	230		
151	67174	Southern No. 2	6/26/1961	297	231		
152	67175	Southern No. 3	6/26/1961	297	232		
153	67176	Southern No. 4	6/26/1961	297	233		
154	67177	Southern No. 5, Amended	6/26/1961	297	234	1869	940- 941
155	67178	Southern No. 6, Amended	6/26/1961	297	235	1869	942- 943
156	67179	Southern No. 7	10/4/1962	334	532		
157	67180	Southern No. 8, Amended	10/4/1962	334	533	1869	944- 945
158	67181	Ray Southern 1, Amended	12/1/1932	47, Mines	462	2008-093768	
159	67182	Ray Southern 5, Amended	12/1/1932	47, Mines	463	1869	918- 919
160	67183	Ray Southern 6, Amended	12/1/1932	47, Mines	464	1869	920- 921
161	67184	Ray Southern 7, Amended	12/1/1932	47, Mines	465	1869	922- 923
162	67187	Ray Southern 10, Amended	11/28/1932	47, Mines	468	1869	924- 925
163	67188	Ray Southern 11, Amended	6/27/1961	47, Mines	469	297	236
164	67189	Ray Southern 12, Amended	11/21/1932	47, Mines	470	1869	926- 927
165	67193	Ray Southern 16	12/21/1946	55, Mines	355		
166	67195	Ray Southern 17, Amended	2/14/1948	56, Mines	527	1869	934- 935
167	67196	Ray Southern 39, Amended, Reamended	6/7/1956	155	134	360 1869	522 636- 637
168	67197	Ray Southern 40, Amended, Reamended	?	155	86	360 1869	523 938- 939

EXHIBIT A

No.	BLM Serial No. AMC	Claim Name	Location Date	Book/Dkt No.	Page	Amended Recording Information	
169	67198	Ray Southern 41, Amended	6/7/1956	155	87	360	524
170	67199	Ray Southern 42, Amended	6/13/1956	158	88	360	525
171	67249	Bur No. 1, Amended	6/14/1973	719	609	974	225
172	67250	Bur No. 2, Amended	6/14/1973	719	610	974	227
173	67251	Bur No. 3, Amended	6/14/1973	719	611	974	229
174	67252	Bur No. 4, Amended	6/14/1973	719	612	974	231
175	67253	Bur No. 5, Amended	6/14/1973	719	613	974	233
176	67254	Bur No. 6, Amended	6/14/1973	719	614	974	235
177	67255	Bur No. 7, Amended	6/14/1973	719	615	974	237
178	67256	Bur No. 8, Amended	6/14/1973	719	616	974	239
179	67257	Bur No. 9, Amended	6/14/1973	719	617	974	241
180	67258	Bur No. 10, Amended, Reamended	6/14/1973	719	618	974 1890	243 405- 406
181	67259	Bur No. 11, Amended	6/14/1973	719	619	974	245
182	67260	Bur No. 12, Amended, Reamended	6/14/1973	719	620	974 1890	247 407- 408
183	67261	Bur No. 13, Amended	6/14/1973	719	621	974	249
184	67262	Bur No. 14, Amended, Reamended	6/14/1973	719	622	974 1890	251 409- 410
185	67263	Bur No. 15, Amended	6/14/1973	719	623	974	253
186	67264	Bur No. 16, Amended, Reamended	6/14/1973	719	624	974 1890	255 411- 412
187	67265	Bur No. 17, Amended, Reamended	6/14/1973	719	625	974 1890	257 413- 414

EXHIBIT A

No.	BLM Serial No. AMC	Claim Name	Location Date	Book/Dkt No.	Page	Amended Recording Information	
188	67266	Bur No. 18, Amended, Reamended	6/14/1973	719	626	974 1890	259 415- 416
189	67267	Bur No. 19, Amended, Reamended	6/20/1973	719	627	974 1890	261 417- 418
190	67268	Bur No. 20, Amended, Reamended	6/20/1973	719	628	974 1890	263 419- 420
191	67269	Bur No. 22, Amended, Reamended	6/20/1973	719	630	974 1869	265 946- 947
192	67271	Bur No. 24, Amended, Reamended	6/19/1973	719	632	974 1869	269 948- 949
193	67273	Bur No. 26, Amended, Reamended	6/19/1973	719	634	974 1869	273 950- 951
194	67275	Bur No. 28, Amended, Reamended	6/19/1973	719	636	974 1869	277 952- 953
195	67277	Bur No. 30, Amended, Reamended	6/19/1973	719	638	974 1869	281 954- 955
196	67278	Bur No. 31, Amended	6/19/1973	719	639	974	283
197	67279	Bur No. 32, Amended, Reamended	6/19/1973	719	640	974 1869	285 956- 957
198	67280	Bur No. 33, Amended	6/19/1973	719	641	974	287
199	67281	Bur No. 34, Amended, Reamended	6/19/1973	719	642	974 1869	289 970- 971
200	67284	Bur No. 37, Amended	6/29/1973	719	645	974	295
201	67286	Bur No. 39, Amended	6/29/1973	719	647	974	299
202	67287	Bur No. 40, Amended, Reamended	8/6/1973	719	648	974 1869	301 978- 979
203	67288	Bur No. 41, Amended	8/6/1973	719	649	974	303

EXHIBIT A

No.	BLM Serial No. AMC	Claim Name	Location Date	Book/Dkt No.	Page	Amended Recording Information	
204	67289	Bur No. 43, Amended	6/23/1973	720	591	974	305
205	67290	Bur No. 45, Amended	6/15/1973	719	651	974	307
206	67291	Bur No. 46, Amended	6/15/1973	719	652	974	309
207	67292	Bur No. 47, Amended	6/15/1973	719	653	974	311
208	67293	Bur No. 48, Amended	6/15/1973	719	654	974	313
209	67294	Bur No. 49, Amended	6/15/1973	719	655	974	315
210	67295	Bur No. 50, Amended	6/15/1973	719	656	974	317
211	67296	Bur No. 51, Amended, Reamended	6/15/1973	719	657	974 1890	319 421- 422
212	67297	Bur No. 52, Amended	6/15/1973	719	658	974 1890	321
213	67298	Bur No. 53, Amended, Reamended	6/15/1973	719	659	974 1890	323 423- 424
214	67299	Bur No. 54, Amended	6/15/1973	719	660	974 1890	325
215	67300	Bur No. 55, Amended, Reamended	6/15/1973	719	661	974 1890	327 425- 426
216	67301	Bur No. 56, Amended	6/15/1973	719	662	974	329
217	67302	Bur No. 57, Amended, Reamended	6/15/1973	719	663	974 1890	331 427- 428
218	67303	Bur No. 58, Amended	6/15/1973	719	664	974	333
219	67304	Bur No. 59, Amended, Reamended	6/15/1973	719	665	974 1890	335 429- 430
220	67305	Bur No. 60, Amended, Reamended	6/13/1973	719	666	974 1890	337 431- 432
221	67306	Bur No. 61, Amended, Reamended	6/13/1973	719	667	974 1890	339 433- 434

EXHIBIT A

No.	BLM Serial No. AMC	Claim Name	Location Date	Book/Dkt No.	Page	Amended Recording Information	
222	67307	Bur No. 62, Amended, Reamended	6/13/1973	719	668	974 1890	341 435- 436
223	67308	Bur No. 63, Amended, Reamended	6/13/1973	719	669	974 1890	343 437- 438
224	67309	Bur No. 64, Amended, Reamended	6/13/1973	719	670	974 1890	345 439- 440
225	67310	Bur No. 65, Amended, Reamended	6/13/1973	719	671	974 1890	347 441- 442
226	67311	Bur No. 66, Amended	6/13/1973	719	672	974	349
227	67312	Bur No. 67, Amended, Reamended	6/13/1973	719	673	974 1890	351 443- 444
228	67313	Bur No. 68, Amended	6/13/1973	719	674	974	353
229	67314	Bur No. 69, Amended, Reamended	6/13/1973	719	675	974 1890	355 445- 446
230	67315	Bur No. 71, Amended	6/13/1973	719	677	974	357
231	67316	Bur No. 73, Amended	6/13/1973	719	679	974	359
232	67317	Bur No. 75, Amended	6/13/1973	719	681	974	361
233	67318	Bur No. 77, Amended, Reamended	6/13/1973	719	683	974 1869	363 980- 981
234	67321	Bur No. 83, Amended, Reamended	8/6/1973	719	689	974 1869	369 984- 985
235	67322	Bur No. 86, Amended	6/15/1973	719	690	974	371
236	67323	Bur No. 87, Amended	6/15/1973	719	691	974	373
237	67324	Bur No. 88, Amended	6/15/1973	719	692	974	375
238	67325	Bur No. 89, Amended	6/15/1973	719	693	974	377

EXHIBIT A

No.	BLM Serial No. AMC	Claim Name	Location Date	Book/Dkt No.	Page	Amended Recording Information	
239	67326	Bur No. 90, Amended	6/15/1973	719	694	974	379
240	67327	Bur No. 91, Amended	6/15/1973	719	695	974	381
241	67328	Bur No. 92, Amended	6/15/1973	719	696	974	383
242	67329	Bur No. 93, Amended	6/15/1973	719	697	974	385
243	67330	Bur No. 94, Amended	6/16/1973	719	698	974	387
244	67331	Bur No. 95, Amended	6/16/1973	719	699	974	389
245	67332	Bur No. 116, Amended	8/1/1973	719	718	974	391
246	67333	Bur No. 117, Amended	8/1/1973	719	719	974	393
247	67334	Bur No. 118, Amended	8/1/1973	719	720	974	395
248	67335	Bur No. 119, Amended	8/1/1973	719	721	974	397
249	67336	Bur No. 120, Amended	8/1/1973	719	722	974	399
250	67337	Bur No. 121, Amended	8/1/1973	719	723	974	401
251	67338	Bur No. 122, Amended	8/1/1973	719	724	974	403
252	67339	Bur No. 123, Amended	8/1/1973	719	725	974	405
253	67340	Bur No. 124, Amended	8/2/1973	719	726	974	407
254	67341	Bur No. 125, Amended	8/1/1973	719	727	974	409
255	67342	Bur No. 126, Amended	8/2/1973	719	728	974	411
256	67343	Bur No. 127, Amended	8/2/1973	719	729	974	413
257	67344	Bur No. 128, Amended	8/2/1973	719	730	974	415
258	67345	Bur No. 129, Amended	8/2/1973	719	731	974	417
259	67346	Bur No. 130, Amended	8/2/1973	719	732	974	419
260	67349	Belgravia No. 1	4/9/1968	536	29		

RECEIVED
 LHM 79
 PHOENIX, ARIZONA
 2019 AUG 19 2:51

EXHIBIT A

No.	BLM Serial No. AMC	Claim Name	Location Date	Book/Dkt No.	Page	Amended Recording Information
261	67350	Belgravia No. 2	4/3/1968	536	30	
262	67351	Belgravia No. 3	4/3/1968	536	31	
263	67352	Belgravia No. 4	4/3/1968	536	32	
264	67353	Belgravia No. 5	4/3/1968	536	33	
265	67354	Belgravia No. 6	4/3/1968	536	34	
266	67355	Belgravia No. 7	4/3/1968	536	35	
267	67356	Belgravia No. 8	4/3/1968	536	36	
268	67357	Belgravia No. 9	4/3/1968	536	37	
269	67358	Belgravia No. 10	4/3/1968	536	38	
270	67359	Belgravia No. 11	4/9/1968	536	39	
271	67360	Belgravia No. 12	4/9/1968	536	40	
272	67361	Belgravia No. 13	4/9/1968	536	41	
273	67362	Belgravia No. 14	4/9/1968	536	42	
274	67363	Belgravia No. 15	4/9/1968	536	43	
275	67364	Belgravia No. 16	4/9/1968	536	44	
276	67365	Livingston No. 2	8/4/1955	133	196	
277	67366	New Year No. 3	1/1/1948	57, Mines	575	
278	67367	New Year No. 4	1/1/1948	57, Mines	576	
279	67368	New Year No. 5	1/1/1948	57, Mines	577	
280	67369	New Year No. 6	1/1/1948	57, Mines	578	
281	67370	New Year No. 7	1/2/1948	57, Mines	579	
282	67371	New Year No. 8	1/2/1948	57, Mines	580	
283	67372	New Year No. 9	1/2/1948	57, Mines	581	
284	67373	Portland 5	10/10/1972	683	163	
285	67374	Portland 6	10/10/1972	683	164	
286	67375	Portland 7	10/10/1972	683	166	
287	67376	Portland No. 8	9/12/1973	720	592	
288	67377	Portland No. 9	9/12/1973	720	593	
289	67378	Portland No. 10	9/12/1973	720	594	
290	67379	Portland No. 11	9/13/1973	720	595	
291	67380	Portland No. 12	9/12/1973	720	596	
292	67381	Portland No. 13	9/12/1973	720	597	
293	67382	Portland No. 14	9/12/1973	720	598	
294	67383	Portland No. 15	9/12/1973	720	599	
295	67384	Portland No. 16	9/13/1973	720	600	

EXHIBIT A

No.	BLM Serial No. AMC	Claim Name	Location Date	Book/Dkt No.	Page	Amended Recording Information	
296	67385	Teapot No. 1	7/26/1976	834	692		
297	67386	Teapot No. 2	7/26/1976	834	693		
298	67387	Teapot No. 3	7/26/1976	834	694		
299	67388	Teapot No. 4	7/26/1976	834	695		
300	67389	Teapot No. 5	7/26/1976	834	696		
301	67390	Teapot No. 6	7/27/1976	834	697		
302	67391	Teapot No. 7	7/27/1976	834	698		
303	67392	Teapot No. 8	7/27/1976	834	699		
304	67393	Teapot No. 9	7/27/1976	834	700		
305	67394	Teapot No. 10	7/27/1976	834	701		
306	67395	Red Hills No. 1, Amended	5/4/1955	129	129	152	393
307	67396	Red Hills No. 2, Amended	5/4/1955	129	130	152	394
308	67397	Red Hills No. 3, Amended	5/4/1955	129	131	152	395
309	67398	Red Hills No. 4, Amended	5/4/1955	129	132	491	46
310	67399	Red Hills No. 5, Amended	5/4/1955	129	133	491	47
311	67400	Red Hills No. 6	5/5/1955	129	134		
312	67401	Red Hills No. 7	5/7/1955	129	135		
313	67402	Red Hills No. 8	8/4/1955	133	195		
314	67403	Red Hills No. 9, Amended	5/6/1955	129	137	132	177
315	67404	Red Hills No. 11, Amended	5/7/1955	129	139	132	178
316	67405	Red Hills Fraction	1/27/1967	487	394		
317	67406	Red Bluff	3/10/1967	495	504		
318	67407	West No. 1	10/20/1967	520	971		
319	67408	West No. 2	10/20/1967	520	972		
320	67409	West No. 3	10/20/1967	520	973		
321	67410	West No. 4	10/20/1967	520	974		
322	67411	West No. 5	10/20/1967	520	975		
323	67412	West No. 6	10/20/1967	520	976		
324	67413	West No. 7	10/20/1967	520	977		
325	67414	West No. 8	10/23/1967	520	978		
326	67415	West No. 9	10/23/1967	520	979		
327	67416	West No. 10	10/23/1967	520	980		
328	67417	West No. 11	10/23/1967	520	981		
329	67418	West No. 12	10/24/1967	520	982		
330	67419	West No. 13	10/24/1967	520	983		

PHOENIX, ARIZONA
 RECEIVED
 BLM STATE OFFICE
 2019 AUG 19 P 2:51

EXHIBIT A

No.	BLM Serial No. AMC	Claim Name	Location Date	Book/Dkt No.	Page	Amended Recording Information
331	67420	West No. 14	10/26/1967	520	984	
332	67421	West No. 15	10/26/1967	520	985	
333	67422	West No. 16	10/26/1967	520	986	
334	67423	West No. 17	10/26/1967	520	987	
335	67424	West No. 18	10/24/1967	520	988	
336	67425	West No. 19	10/26/1967	520	989	
337	67426	West No. 20	10/26/1967	520	990	
338	67427	West No. 21	10/24/1967	520	991	
339	67428	Blue Hills No. 1	12/21/1960	280	374	
340	67429	Blue Hills No. 2	12/21/1960	280	375	
341	67430	Blue Hills No. 3	12/27/1960	280	376	
342	67431	Blue Hills No. 4	12/22/1960	280	377	
343	67432	Blue Hills No. 5	12/27/1960	280	378	
344	67433	Blue Hills No. 6	12/28/1960	280	379	
345	67434	Blue Hills No. 7	12/22/1960	280	380	
346	67435	Blue Hills No. 8	12/22/1960	280	381	
347	67436	Blue Hills No. 9	12/22/1960	280	382	
348	67437	Blue Hills No. 10	12/27/1960	280	383	
349	67438	Blue Hills No. 11	12/21/1960	280	384	
350	67439	Blue Hills No. 12	12/21/1960	280	385	
351	67441	Ray No. 2	8/5/1968	545	102	
352	67443	Ray No. 4	8/5/1968	545	104	
353	67444	Ray No. 5	8/5/1968	545	105	
354	67445	Ray No. 6	8/5/1968	545	106	
355	67446	Ray No. 7	8/5/1968	545	107	
356	67447	Ray No. 8	8/7/1968	545	108	
357	67448	Ray No. 9	8/5/1968	545	109	
358	67449	Ray No. 10	8/7/1968	545	110	
359	67450	Ray No. 11	8/2/1968	545	111	
360	67451	Ray No. 12	8/7/1968	545	112	
361	67452	Ray No. 13	8/5/1968	545	113	
362	67453	Ray No. 14	8/7/1968	545	114	
363	67454	Ray No. 15	8/6/1968	552	367	
364	67455	Ray No. 16	8/7/1968	545	116	
365	67456	Ray No. 17	8/2/1968	545	117	
366	67457	Ray No. 18	8/2/1968	545	118	
367	67459	Ray No. 20	8/2/1968	545	120	
368	67460	Ray No. 21	8/7/1968	545	121	
369	67461	Ray No. 22	8/14/1968	552	381	
370	67462	Ray No. 23	8/7/1968	545	122	

EXHIBIT A

No.	BLM Serial No. AMC	Claim Name	Location Date	Book/Dkt No.	Page	Amended Recording Information	
371	67463	Ray No. 24	8/14/1968	552	382		
372	67464	Ray No. 25	8/7/1968	545	123		
373	67465	Ray No. 26	8/14/1968	552	383		
374	67466	Ray No. 27	8/7/1968	545	124		
375	67467	Ray No. 28	8/14/1968	552	384		
376	67468	Ray No. 29	8/7/1968	545	125		
377	67469	Ray No. 30	8/14/1968	552	385		
378	67470	Ray No. 31	8/14/1968	552	386		
379	67471	Ray No. 32	8/14/1968	552	387		
380	67472	Ray No. 33	8/14/1968	552	388		
381	67473	Ray No. 34	8/14/1968	552	389		
382	67474	Ray No. 35	8/1/1968	545	126		
383	67475	Ray No. 36	8/1/1968	545	127		
384	67476	Ray No. 37	8/1/1968	545	128		
385	67477	Ray No. 38	8/1/1968	545	129		
386	67478	Ray No. 39	8/1/1968	545	130		
387	67479	Ray No. 40	8/1/1968	545	131		
388	67480	Ray No. 41	8/1/1968	545	132		
389	67481	Ray No. 42	8/1/1968	545	133		
390	67482	Ray No. 43	8/14/1968	552	390		
391	67483	Ray No. 44	8/14/1968	552	391		
392	67484	Ray No. 45	8/14/1968	552	392		
393	67485	Ray No. 46	8/14/1968	552	393		
394	67486	Ray No. 47	8/14/1968	552	394		
395	67487	Ray No. 48	8/14/1968	552	395		
396	67488	Ray No. 49	8/22/1968	546	444		
397	67489	Ray No. 50	8/22/1968	546	445		
398	67490	Ray No. 51	8/22/1968	546	446		
399	67491	Ray No. 52	8/22/1968	546	447		
400	67492	Ray No. 53	8/22/1968	546	448		
401	67493	Ray No. 54	8/22/1968	546	449		
402	67494	Ray No. 55	8/22/1968	546	450		
403	67495	Ray No. 56	8/22/1968	546	451		
404	67496	Ray No. 57	8/22/1968	546	452		
405	67497	Ray No. 58	8/22/1968	546	453		
406	67498	Ray No. 59	8/22/1968	546	454		
407	67499	Ray No. 60	10/28/1968	552	396		
408	67500	Ray No. 61	9/13/1968	548	185		
409	67501	Ray No. 62	9/13/1968	548	186		
410	67502	Ray No. 63	9/13/1968	548	187		
411	67503	Ray No. 64	9/13/1968	548	188		

RECEIVED
 BLM AND STATE OFFICE
 PHOENIX, ARIZONA
 2019 AUG 19 P 2:51

EXHIBIT A

No.	BLM Serial No. AMC	Claim Name	Location Date	Book/Dkt No.	Page	Amended Recording Information
412	67504	Ray No. 65	9/13/1968	548	189	
413	67505	Ray No. 66	9/13/1968	548	190	
414	67506	Ray No. 67	9/13/1968	548	191	
415	67507	Ray No. 68	9/13/1968	548	192	
416	67508	Ray No. 69	9/16/1968	548	193	
417	67509	Ray No. 70	9/16/1968	548	194	
418	67510	Ray No. 71	9/16/1968	548	195	
419	67511	Ray No. 72	9/16/1968	548	196	
420	67512	Ray No. 73	10/28/1968	552	370	
421	67513	Ray No. 74	10/28/1968	552	371	
422	67514	Ray No. 75	10/28/1968	552	372	
423	67515	Ray No. 76	10/28/1968	552	373	
424	67516	Ray No. 77	10/28/1968	552	374	
425	67517	Ray No. 78	10/28/1968	552	375	
426	67518	Ray No. 79	10/11/1968	552	376	
427	67519	Ray No. 80	10/11/1968	552	377	
428	67520	Ray No. 81	10/11/1968	552	378	
429	67521	Ray No. 82	10/11/1968	552	379	
430	67522	Ray No. 83	10/11/1968	552	380	
431	67523	Ray No. 84	8/6/1974	758	967	
432	67524	Ray No. 85	8/6/1974	758	968	
433	67525	Ray No. 86	8/6/1974	758	969	
434	67526	Ray No. 87	8/6/1974	758	970	
435	67527	Ray No. 88	8/7/1974	758	971	
436	67528	Ray No. 89	8/7/1974	758	972	
437	67529	Ray No. 90	8/8/1974	758	973	
438	67530	Ray No. 91	8/17/1974	758	974	
439	67531	Ray No. 92	8/7/1974	758	975	
440	67532	Ray No. 93	8/7/1974	758	976	
441	67533	Ray No. 94	8/6/1974	758	977	
442	67534	Ray No. 95	8/6/1974	758	978	
443	67535	Ray No. 96	8/6/1974	758	979	
444	67536	Ray No. 97	8/6/1974	758	980	
445	67538	Ray No. 99	5/7/1975	785	780	
446	67539	Ray No. 100	5/7/1975	785	781	
447	67540	Ray No. 101	8/7/1974	785	782	
448	138158	Pat No. 1	8/11/1981	1076	304	
449	138159	Pat No. 2	8/11/1981	1076	306	
450	138160	Pat No. 3	8/11/1981	1076	308	
451	138161	Pat No. 4	8/11/1981	1076	310	
452	138162	Nat No. 1	8/6/1981	1075	699-700	

EXHIBIT A

No.	BLM Serial No. AMC	Claim Name	Location Date	Book/Dkt No.	Page	Amended Recording Information
453	138163	Nat No. 2	8/6/1981	1075	701-702	
454	138164	Nat No. 3	8/6/1981	1075	703-704	
455	138165	Nat No. 4	8/6/1981	1075	705-706	
456	141524	RMD No. 39	9/4/1981	1083	493	
457	141525	RMD No. 40	9/4/1981	1083	495	
458	141526	RMD No. 41	9/4/1981	1083	497	
459	141527	RMD No. 42	9/4/1981	1083	499	
460	141528	RMD No. 43	9/5/1981	1083	501	
461	141529	RMD No. 44	9/4/1981	1083	503	
462	141530	RMD No. 45	9/5/1981	1083	505	
463	141531	RMD No. 46	9/4/1981	1083	507	
464	141532	RMD No. 47	9/5/1981	1083	509	
465	141533	RMD No. 48	9/5/1981	1083	511	
466	141534	RMD No. 49	9/5/1981	1083	513	
467	141535	RMD No. 50	9/5/1981	1083	515	
468	141536	RMD No. 51	9/5/1981	1083	517	
469	141537	RMD No. 52	9/5/1981	1083	519	
470	141538	RMD No. 53	9/5/1981	1083	521	
471	141539	RMD No. 54	9/5/1981	1083	523	
472	141540	RMD No. 55	9/5/1981	1083	525	
473	141541	RMD No. 56	9/5/1981	1083	527	
474	141542	RMD No. 57	9/5/1981	1083	529	
475	141543	RMD No. 58	9/6/1981	1083	531	
476	141544	RMD No. 59	9/6/1981	1083	533	
477	141545	RMD No. 60	9/6/1981	1083	535	
478	141546	RMD No. 61	9/6/1981	1083	537	
479	141547	RMD No. 62	9/6/1981	1083	539	
480	141548	RMD No. 63	9/6/1981	1083	541	
481	141549	RMD No. 64	9/6/1981	1083	543	
482	141550	RMD No. 65	9/6/1981	1083	545	
483	141551	RMD No. 66	9/6/1981	1083	547	
484	141552	RMD No. 67	9/6/1981	1083	549	
485	141553	RMD No. 68	9/6/1981	1083	551	
486	141554	RMD No. 69	9/6/1981	1083	553	
487	141555	RMD No. 70	9/6/1981	1083	555	
488	141622	RMD No. 137	9/12/1981	1083	689	
489	141623	RMD No. 138	9/12/1981	1083	691	
490	253275	Buckeye 3	4/26/1986	1359	963	
491	253276	Buckeye 4	4/26/1986	1359	965	
492	253277	Buckeye 5	4/26/1986	1359	967	
493	253278	Buckeye 10	4/26/1986	1359	969	

PHOENIX, ARIZONA
 2019 AUG 19 2:51
 RECEIVED
 BLM AZ STATE OFFICE

EXHIBIT A

No.	BLM Serial No. AMC	Claim Name	Location Date	Book/Dkt No.	Page	Amended Recording Information	
494	253279	Somnambulant 1	5/1/1986	1360	35		
495	253280	Somnambulant 2	4/26/1986	1360	37		
496	253281	Somnambulant 3	5/1/1986	1360	39		
497	253282	Somnambulant 4	5/1/1986	1360	41		
498	253283	Somnambulant 5	5/1/1986	1360	43		
499	253284	Somnambulant 6	5/1/1986	1360	45		
500	253285	Somnambulant 7	5/1/1986	1360	47		
501	253286	Somnambulant 8	5/1/1986	1360	49		
502	253287	Somnambulant 9	5/1/1986	1360	51		
503	253288	Somnambulant 10	5/1/1986	1360	53		
504	253289	Somnambulant 11	5/1/1986	1360	55		
505	253290	Somnambulant 12	5/1/1986	1360	57		
506	253291	Somnambulant 13	5/1/1986	1360	59		
507	253292	Somnambulant 14	5/1/1986	1360	61		
508	253293	Sue 37	4/26/1986	1360	63		
509	253294	Sue 38, Amended	4/26/1986	1360	65	1381	883
510	253295	Sue 39	4/26/1986	1360	67		
511	253296	Sue 40, Amended	4/26/1986	1360	69	1381	885
512	253297	Sue 41, Amended	4/26/1986	1360	71	1381	887
513	253298	Sue 42, Amended	4/26/1986	1360	73	1381	889
514	253299	Sue 43, Amended	4/26/1986	1360	75	1381	891
515	253300	Sue 44	4/26/1986	1360	77		
516	253301	Sue 45, Amended	4/26/1986	1360	79	1381	893
517	253302	Sue 46	4/26/1986	1360	81		
518	253303	Sue 48	5/2/1986	1360	83		
519	253304	Sue 49	5/2/1986	1360	85		
520	253305	Sue 50	5/2/1986	1360	87		
521	253306	Sue 51	5/2/1986	1360	89		
522	253307	Sue 52	5/2/1986	1360	91		
523	253308	Sue 53	5/2/1986	1360	93		
524	253309	Sue 54	5/2/1986	1360	95		
525	253310	Sue 55	5/2/1986	1360	97		
526	253311	Sue 56	5/2/1986	1360	99		
527	253312	Sue 57	5/2/1986	1360	101		
528	253313	Sue 58	5/2/1986	1360	103		
529	253314	Sue 59	5/2/1986	1360	105		
530	253315	Sue 60	5/2/1986	1360	107		
531	253316	Sue 61	5/2/1986	1360	109		
532	253317	Sue 62	5/2/1986	1360	111		
533	253318	Sue 63	5/2/1986	1360	113		
534	253319	Sue 64	5/2/1986	1360	115		

EXHIBIT A

No.	BLM Serial No. AMC	Claim Name	Location Date	Book/Dkt No.	Page	Amended Recording Information
535	253321	Sue 66	5/2/1986	1360	119	
536	253322	Sue 67	5/1/1986	1360	121	
537	253324	Sue 69	5/1/1986	1360	125	
538	253326	Sue 71	5/2/1986	1360	129	
539	253327	Sue 72	5/1/1986	1360	131	
540	253328	Sue 73	5/2/1986	1360	133	
541	253329	Sue 74	5/1/1986	1360	135	
542	253330	Sue 75	5/2/1986	1360	137	
543	253331	Sue 76	5/1/1986	1360	139	
544	253332	Sue 77	5/1/1986	1360	141	
545	253333	Sue 78	4/29/1986	1360	143	
546	253334	Sue 79	5/1/1986	1360	145	
547	253335	Sue 80	4/29/1986	1360	147	
548	253336	Sue 81	5/1/1986	1360	149	
549	253337	Sue 82	4/29/1986	1360	151	
550	253338	Sue 83	5/1/1986	1360	153	
551	253339	Sue 84	4/29/1986	1360	155	
552	253340	Sue 85	4/30/1986	1360	157	
553	253341	Sue 86	4/30/1986	1360	159	
554	253342	Sue 87	5/1/1986	1360	161	
555	253343	Sue 88	4/30/1986	1360	163	
556	253344	Sue 89	5/1/1986	1360	165	
557	253345	Sue 90	5/1/1986	1360	167	
558	253346	Sue 91	5/1/1986	1360	169	
559	253347	Sue 92	5/1/1986	1360	171	
560	253348	Sue 93	5/1/1986	1360	173	
561	253349	Sue 94	5/1/1986	1360	175	
562	253350	Sue 95	5/1/1986	1360	177	
563	253351	Sue 96	5/1/1986	1360	179	
564	253352	Sue 97	5/1/1986	1360	181	
565	253353	Sue 98	4/26/1986	1360	183	
566	253354	Sue 99	4/26/1986	1360	185	
567	253355	Sue 100	4/26/1986	1360	187	
568	253356	Sue 101	4/26/1986	1360	189	
569	253357	Sue 102	5/1/1986	1360	191	
570	253358	Sue 103	5/1/1986	1360	193	
571	253359	Sue 104	5/1/1986	1360	195	
572	253360	Sue 105	5/1/1986	1360	197	
573	253361	Sue 116	5/1/1986	1360	199	
574	253362	Sue 117	5/1/1986	1360	201	
575	253363	Sue 118	5/1/1986	1360	203	

RECEIVED
BLM AZ STATE OFFICE
2019 AUG 19 P 2:51
PHOENIX ARIZONA

EXHIBIT A

No.	BLM Serial No. AMC	Claim Name	Location Date	Book/Dkt No.	Page	Amended Recording Information	
576	253364	Sue 119	5/1/1986	1360	205		
577	253365	Sue 201	4/30/1986	1360	207		
578	253366	TW 12	4/30/1986	1360	241		
579	253367	TW 13	4/30/1986	1360	243		
580	253368	TW 14, Amended	4/30/1986	1360	245	1381	901
581	253369	TW 15	4/30/1986	1360	247		
582	253370	TW 16	4/30/1986	1360	249		
583	253371	TW 17	4/30/1986	1360	251		
584	253372	TW 18	4/30/1986	1360	253		
585	253373	TW 19	4/30/1986	1360	255		
586	253374	TW 20	4/30/1986	1360	257		
587	253375	TW 21	4/30/1986	1360	259		
588	253376	TW 22	4/30/1986	1360	261		
589	253377	TW 23	4/30/1986	1360	263		
590	253378	TW 24	4/30/1986	1360	265		
591	253379	TW 25	4/30/1986	1360	267		
592	253380	TW 26	4/30/1986	1360	269		
593	253381	TW 29	4/30/1986	1360	271		
594	253382	TW 30	4/29/1986	1360	273		
595	253383	TW 31	4/29/1986	1360	275		
596	253384	TW 32	4/29/1986	1360	277		
597	253385	TW 33	4/29/1986	1360	279		
598	253386	TW 34	4/30/1986	1360	281		
599	253387	TW 35	4/30/1986	1360	283		
600	253388	TW 36	4/30/1986	1360	285		
601	253389	TW 37	4/30/1986	1360	287		
602	253390	TW 38	4/30/1986	1360	289		
603	253391	TW 39	4/30/1986	1360	291		
604	253392	TW 40	4/30/1986	1360	293		
605	253393	TW 41	4/30/1986	1360	295		
606	253394	TW 42	4/30/1986	1360	297		
607	253395	TW 43	4/29/1986	1360	299		
608	253396	TW 44	4/29/1986	1360	301		
609	253397	TW 45	4/29/1986	1360	303		
610	253398	TW 46	4/29/1986	1360	305		
611	253399	TW 47	4/29/1986	1360	307		
612	253400	TW 48	4/29/1986	1360	309		
613	253401	TW 49	4/29/1986	1360	311		
614	253402	TW 50	4/29/1986	1360	313		
615	253403	TW 51	4/29/1986	1360	315		
616	253404	TW 52	4/29/1986	1360	317		

EXHIBIT A

No.	BLM Serial No. AMC	Claim Name	Location Date	Book/Dkt No.	Page	Amended Recording Information	
617	253405	TW 53	4/29/1986	1360	319		
618	253406	TW 54	4/29/1986	1360	321		
619	253407	TW 55	4/29/1986	1360	323		
620	253408	TW 56	4/29/1986	1360	325		
621	253409	TW 57	4/29/1986	1360	327		
622	253410	TW 58	4/29/1986	1360	329		
623	253411	TW 59	4/29/1986	1360	331		
624	253412	TW 60	4/29/1986	1360	333		
625	253413	TW 61	4/29/1986	1360	335		
626	253414	TW 62	4/29/1986	1360	337		
627	253415	TW 63	4/29/1986	1360	339		
628	253416	TW 64	4/29/1986	1360	341		
629	253417	TW 65	4/29/1986	1360	343		
630	253418	TW 66	4/29/1986	1360	345		
631	253419	TW 67	4/29/1986	1360	347		
632	253420	TW 68	4/29/1986	1360	349		
633	253421	TW 69	4/29/1986	1360	351		
634	253422	TW 70	4/26/1986	1360	353		
635	253423	TW 71	4/29/1986	1360	355		
636	253424	TW 72	4/26/1986	1360	357		
637	253425	TW 73	4/29/1986	1360	359		
638	253426	TW 74	4/26/1986	1360	361		
639	253427	TW 75	4/29/1986	1360	363		
640	253428	TW 102	4/29/1986	1360	365		
641	253429	TW 103	4/30/1986	1360	367		
642	253430	TW 104	4/30/1986	1360	369		
643	253456	Copper Butte 20	4/28/1986	1359	975		
644	253457	Copper Butte 21	4/28/1986	1359	977		
645	253460	Terra 1	4/27/1986	1360	209		
646	253461	Terra 2, Amended	4/27/1986	1360	211	1381	895
647	253462	Terra 3	4/27/1986	1360	213		
648	253463	Terra 4	4/27/1986	1360	215		
649	253464	Terra 5	4/27/1986	1360	217		
650	253467	Terra 8	4/30/1986	1360	223		
651	253468	Terra 9	4/30/1986	1360	225		
652	253469	Terra 10	4/30/1986	1360	227		
653	253470	Terra 11	4/30/1986	1360	229		
654	253471	Terra 12	4/27/1986	1360	231		
655	253472	Terra 13	4/27/1986	1360	233		
656	253473	Terra 14, Amended	4/28/1986	1360	235	1381	897
657	253474	Terra 15, Amended	4/28/1986	1360	237	1381	899

RECEIVED
 BLM ARIZONA STATE OFFICE
 PHOENIX, ARIZONA
 2019 AUG 19 PM 2:52

EXHIBIT A

No.	BLM Serial No. AMC	Claim Name	Location Date	Book/Dkt No.	Page	Amended Recording Information
658	253475	Terra 16	4/29/1986	1360	239	
659	253476	Walnut Canyon 1	4/27/1986	1360	295	
660	253477	Walnut Canyon 2	4/28/1986	1360	393	
661	253478	Walnut Canyon 3	4/28/1986	1360	391	
662	253479	Walnut Canyon 4	4/28/1986	1360	389	
663	253480	Walnut Canyon 5	4/28/1986	1360	387	
664	253481	Walnut Canyon 6	4/28/1986	1360	385	
665	253482	Walnut Canyon 7	4/28/1986	1360	383	
666	253483	Walnut Canyon 8	4/28/1986	1360	381	
667	253485	Walnut Canyon 14	4/30/1986	1360	377	
668	253486	Walnut Canyon 15	4/28/1986	1360	375	
669	253487	Walnut Canyon 18	4/30/1986	1360	373	
670	253488	Walnut Canyon 19	4/30/1986	1360	371	
671	277468	AX-A No. 1	10/30/1987	1487	178-179	
672	277469	AX-A No. 2	10/30/1987	1487	180-181	
673	277470	AX-A No. 3	10/30/1987	1487	182-183	
674	277471	AX-A No. 4	10/30/1987	1487	184-185	
675	277472	AX-A No. 5	10/30/1987	1487	186-187	
676	277474	AX-A No. 7	10/30/1987	1487	190-191	
677	277498	AX-A No. 31	10/31/1987	1487	074-075	
678	277499	AX-A No. 32	10/31/1987	1487	076-077	
679	277500	AX-A No. 33	10/31/1987	1487	078-079	
680	277501	AX-A No. 34	10/31/1987	1487	080-081	
681	277503	AX-A No. 36	10/31/1987	1487	084-085	
682	277505	AX-A No. 38	10/31/1987	1487	088-089	
683	277507	AX-A No. 40	10/31/1987	1487	092-093	
684	277522	AX-A No. 55	10/30/1987	1487	122-123	
685	277523	AX-A No. 56	10/30/1987	1487	124-125	
686	277524	AX-A No. 57	10/30/1987	1487	126-127	
687	277525	AX-A No. 58	10/30/1987	1487	128-129	
688	277526	AX-A No. 59	10/30/1987	1487	130-131	
689	277527	AX-A No. 60	10/30/1987	1487	132-133	
690	277528	AX-A No. 61	10/30/1987	1487	134-135	
691	277529	AX-A No. 62	10/30/1987	1487	136-137	
692	277530	AX-A No. 63	10/30/1987	1487	138-139	
693	277531	AX-A No. 64	10/30/1987	1487	140-141	
694	277532	AX-A No. 65	10/30/1987	1487	142-143	
695	277533	AX-A No. 66	10/30/1987	1487	144-145	
696	277534	AX-A No. 67	10/30/1987	1487	146-147	
697	277535	AX-A No. 68	10/30/1987	1487	148-149	
698	277536	AX-A No. 69	10/30/1987	1487	150-151	

EXHIBIT A

No.	BLM Serial No. AMC	Claim Name	Location Date	Book/Dkt No.	Page	Amended Recording Information
699	277537	AX-A No. 70	10/30/1987	1487	152-153	
700	277538	AX-A No. 71	10/31/1987	1487	154-155	
701	277540	AX-A No. 73	10/31/1987	1487	158-159	
702	277542	AX-A No. 75	10/31/1987	1487	162-163	
703	277544	AX-A No. 77	10/31/1987	1487	166-167	
704	277550	AXER No. 1	10/26/1987	1487	238-239	
705	277551	AXER No. 2	10/26/1987	1487	240-241	
706	277552	AXER No. 3	10/26/1987	1487	242-243	
707	277553	AXER No. 4	10/26/1987	1487	244-245	
708	277554	AXER No. 5	10/26/1987	1487	246-247	
709	277555	AXER No. 6	10/26/1987	1487	248-249	
710	277556	AXER No. 7	10/26/1987	1487	250-251	
711	277557	AXER No. 8	10/26/1987	1487	252-253	
712	277558	AXER No. 9	10/26/1987	1487	254-255	
713	277559	AXER No. 10	10/26/1987	1487	256-257	
714	277560	AXER No. 11	10/26/1987	1487	258-259	
715	277561	AXER No. 12	10/26/1987	1487	260-261	
716	277562	AXER No. 13	10/26/1987	1487	262-263	
717	277563	AXER No. 14	10/26/1987	1487	264-265	
718	277564	AXER No. 15	10/26/1987	1487	266-267	
719	277565	AXER No. 16	10/26/1987	1487	268-269	
720	277566	AXER No. 17	10/26/1987	1487	270-271	
721	277567	AXER No. 18	10/26/1987	1487	272-273	
722	277568	AXER No. 19	10/26/1987	1487	274-275	
723	277569	AXER No. 20	10/26/1987	1487	276-277	
724	277570	AXER No. 21	10/26/1987	1487	278-279	
725	277571	AXER No. 22	10/27/1987	1487	280-281	
726	277572	AXER No. 23	10/27/1987	1487	282-283	
727	277573	AXER No. 24	10/27/1987	1487	284-285	
728	277574	AXER No. 25	10/27/1987	1487	286-287	
729	277575	AXER No. 26	10/27/1987	1487	288-289	
730	277576	AXER No. 27	10/27/1987	1487	290-291	
731	277577	AXER No. 28	10/27/1987	1487	292-293	
732	277578	AXER No. 29	10/27/1987	1487	294-295	
733	277579	AXER No. 30	10/27/1987	1487	296-297	
734	277580	AXER No. 31	10/27/1987	1487	298-299	
735	277581	AXER No. 32	10/27/1987	1487	300-301	
736	277582	AXER No. 33	10/27/1987	1487	302-303	
737	277583	AXER No. 34	10/27/1987	1487	304-305	
738	277584	AXER No. 35	10/27/1987	1487	306-307	
739	277585	AXER No. 36	10/26/1987	1487	308-309	

PHOENIX, ARIZONA
 2019 AUG 19 P 2:52
 RECEIVED
 BLM AT STATE OFFICE

EXHIBIT A

No.	BLM Serial No. AMC	Claim Name	Location Date	Book/Dkt No.	Page	Amended Recording Information
740	277586	AXER No. 37	10/26/1987	1487	310-311	
741	277587	AXER No. 38	10/26/1987	1487	312-313	
742	277588	AXER No. 39	10/26/1987	1487	314-315	
743	277589	AXER No. 40	10/26/1987	1487	316-317	
744	277590	AXER No. 41	10/26/1987	1487	318-319	
745	277591	AXER No. 42	10/26/1987	1487	320-321	
746	277592	AXER No. 43	10/26/1987	1487	322-323	
747	277593	AXER No. 44	10/26/1987	1487	324-325	
748	277594	AXER No. 45	10/26/1987	1487	326-327	
749	277595	AXER No. 46	10/26/1987	1487	328-329	
750	277596	AXER No. 47	10/26/1987	1487	330-331	
751	277597	AXER No. 48	10/26/1987	1487	332-333	
752	277598	AXER No. 49	10/26/1987	1487	334-335	
753	277599	AXER No. 50	10/26/1987	1487	336-337	
754	277600	AXER No. 51	10/26/1987	1487	338-339	
755	277601	AXER No. 52	11/2/1987	1487	340-341	
756	277602	AXER No. 53	11/2/1987	1487	342-343	
757	277603	AXER No. 54	11/2/1987	1487	344-345	
758	277604	AXER No. 55	11/2/1987	1487	346-347	
759	277605	AXER No. 56	11/2/1987	1487	348-349	
760	277606	AXER No. 57	11/2/1987	1487	350-351	
761	277607	AXER No. 58	11/2/1987	1487	352-353	
762	277608	AXER No. 59	11/2/1987	1487	354-355	
763	277609	AXER No. 60	11/2/1987	1487	356-357	
764	277610	AXER No. 61	11/2/1987	1487	358-359	
765	277611	AXER No. 62	11/2/1987	1487	360-361	
766	277612	AXER No. 63	11/2/1987	1487	362-363	
767	277613	AXER No. 64	11/2/1987	1487	364-365	
768	277614	AXER No. 65	11/2/1987	1487	366-367	
769	277615	AXER No. 66	11/2/1987	1487	368-369	
770	277616	AXER No. 67	11/2/1987	1487	370-371	
771	277617	AXER No. 68	10/29/1987	1487	372-373	
772	277618	AXER No. 69	10/29/1987	1487	374-375	
773	277619	AXER No. 70	10/29/1987	1487	376-377	
774	277620	AXER No. 71	10/29/1987	1487	378-379	
775	277621	AXER No. 72	10/29/1987	1487	380-381	
776	277622	AXER No. 73	10/29/1987	1487	382-383	
777	277623	AXER No. 74	10/29/1987	1487	384-385	
778	277624	AXER No. 75	10/29/1987	1487	386-387	
779	277625	AXER No. 76	10/29/1987	1487	388-389	
780	277626	AXER No. 77	10/29/1987	1487	390-391	

EXHIBIT A

No.	BLM Serial No. AMC	Claim Name	Location Date	Book/Dkt No.	Page	Amended Recording Information
781	277627	AXER No. 78	10/29/1987	1487	392-393	
782	277628	AXER No. 79	10/29/1987	1487	394-395	
783	277629	AXER No. 80	10/29/1987	1487	396-397	
784	277630	AXER No. 81	10/29/1987	1487	398-399	
785	277631	AXER No. 82	10/29/1987	1487	400-401	
786	277632	AXER No. 83	10/29/1987	1487	402-403	
787	277633	AXER No. 84	11/2/1987	1487	404-405	
788	277634	AXER No. 85	11/2/1987	1487	406-407	
789	277635	AXER No. 86	11/2/1987	1487	408-409	
790	277636	AXER No. 87	11/2/1987	1487	410-411	
791	277637	AXER No. 88	11/2/1987	1487	412-413	
792	277638	AXER No. 89	11/3/1987	1487	414-415	
793	277639	AXER No. 90	11/3/1987	1487	416-417	
794	277640	AXER No. 91	11/3/1987	1487	418-419	
795	277641	AXER No. 92	11/3/1987	1487	420-421	
796	277642	AXER No. 93	11/3/1987	1487	422-423	
797	277643	AXER No. 94	11/3/1987	1487	424-425	
798	277644	AXER No. 95	11/3/1987	1487	426-427	
799	277645	AXER No. 96	11/3/1987	1487	428-429	
800	277646	AXER No. 97	11/3/1987	1487	430-431	
801	277647	AXER No. 98	11/3/1987	1487	432-433	
802	277648	AXER No. 99	11/3/1987	1487	434-435	
803	277649	AXER No. 100	11/3/1987	1487	436-437	
804	277650	AXER No. 101	11/3/1987	1487	438-439	
805	277651	AXER No. 102	11/3/1987	1487	440-441	
806	277652	AXER No. 103	11/3/1987	1487	442-443	
807	277653	AXER No. 104	11/3/1987	1487	444-445	
808	277654	AXER No. 105	11/3/1987	1487	446-447	
809	277655	AXER No. 106	11/3/1987	1487	448-449	
810	277656	AXER No. 107	11/3/1987	1487	450-451	
811	277657	AXER No. 108	11/3/1987	1487	452-453	
812	277658	AXER No. 109	11/3/1987	1487	454-455	
813	277659	AXER No. 110	11/3/1987	1487	456-457	
814	277660	AXER No. 111	11/3/1987	1487	458-459	
815	277661	AXER No. 112	11/3/1987	1487	460-461	
816	277662	AXER No. 113	11/3/1987	1487	462-463	
817	277663	AXER No. 114	11/3/1987	1487	464-465	
818	277664	AXER No. 115	11/3/1987	1487	466-467	
819	277665	AXER No. 116	11/5/1987	1487	468-469	
820	277666	AXER No. 117	11/5/1987	1487	470-471	
821	277667	AXER No. 118	11/5/1987	1487	472-473	

2019 AUG 19 P 2:52
 RECEIVED
 BLM STATE OFFICE

EXHIBIT A

No.	BLM Serial No. AMC	Claim Name	Location Date	Book/Dkt No.	Page	Amended Recording Information	
822	277668	AXER No. 119	11/5/1987	1487	474-475		
823	277669	AXER No. 120	11/5/1987	1487	476-477		
824	277670	AXER No. 121	11/5/1987	1487	478-479		
825	277671	AXER No. 122	11/5/1987	1487	480-481		
826	277672	AXER No. 123	11/5/1987	1487	482-483		
✓ 827	277673	AXER No. 124	11/5/1987	1487	484-485		
✓ 828	289373	Butte #1	8/24/1988	1553	378		
✓ 829	289374	Butte #2	8/24/1988	1553	379		
✓ 830	299654	Raycon 46	8/17/1989	1640	316-317		
✓ 831	299656	Raycon 48	8/17/1989	1640	320-321		
✓ 832	299658	Raycon 50	8/17/1989	1640	324-325		
833	299660	Raycon 52	8/17/1989	1640	328-329		
834	299662	Raycon 54	8/17/1989	1640	332-333		
835	299664	Raycon 56	8/17/1989	1640	336-337		
836	299673	Raycon 65	8/17/1989	1640	354-355		
837	299674	Raycon 66	8/17/1989	1640	356-357		
838	299675	Raycon 67	8/17/1989	1640	358-359		
839	299676	Raycon 68	8/17/1989	1640	360-361		
840	299677	Raycon 69	8/17/1989	1640	362-363		
✓ 841	299678	Raycon 70	8/17/1989	1640	364-365		
842	299693	Raycon 85	9/7/1989	1640	394-395		
843	299694	Raycon 86	9/7/1989	1640	396-397		
✓ 844	299695	Raycon 87	9/22/1989	1640	398-399		
845	303735	Elder 3	1/23/1990	1671	22		
846	303736	Elder 4	1/23/1990	1671	24		
847	303737	Elder 5	1/23/1990	1671	26		
848	303738	Elder 6	1/23/1990	1671	28		
849	303739	Elder 7	1/23/1990	1671	30		
850	303740	Elder 8	1/23/1990	1671	32		
851	303741	Elder 9	1/23/1990	1671	34		
852	303742	Elder 10	1/23/1990	1671	36		
853	303743	Elder 11	1/23/1990	1671	38		
✓ 854	303744	Elder 12	1/23/1990	1671	40		
✓ 855	303747	Elder 15, Amended	1/23/1990	1671	46	1869	964-965
✓ 856	303749	Elder 17	1/23/1990	1671	50		
✓ 857	303751	Elder 19	1/23/1990	1671	54		
✓ 858	303753	Elder 21	1/23/1990	1671	58		
✓ 859	303755	Elder 23	1/23/1990	1671	62		
860	303762	Elder 30	1/23/1990	1671	76		
861	303763	Elder 31	1/23/1990	1671	78		

EXHIBIT A

No.	BLM Serial No. AMC	Claim Name	Location Date	Book/Dkt No.	Page	Amended Recording Information
862	303764	Elder 32	1/23/1990	1671	80	
863	303765	Elder 33	1/23/1990	1671	82	
864	303766	Elder 34	1/23/1990	1671	84	
865	303767	Elder 35	1/23/1990	1671	86	
866	303768	Elder 36	1/23/1990	1671	88	
867	303769	Elder 37	1/23/1990	1671	90	
868	303770	Elder 38	1/23/1990	1671	92	
869	303771	Elder 39	1/23/1990	1671	94	
870	303772	Elder 48	1/23/1990	1671	96	
871	303773	Elder 49	1/23/1990	1671	98	
872	303774	Elder 50	1/23/1990	1671	100	
873	303775	Elder 51	1/23/1990	1671	102	
874	303776	Elder 52	1/23/1990	1671	104	
875	303777	Elder 53	1/23/1990	1671	106	
876	303778	Elder 54	1/23/1990	1671	108	
877	303779	Elder 55	1/23/1990	1671	110	
878	303780	Elder 56	1/23/1990	1671	112	
879	303781	Elder 57	1/23/1990	1671	114	
880	314578	Steamboat 34*	3/7/1991	830	31-33	
881	314579	Steamboat 35*	3/7/1991	830	54-56	
882	314580	Steamboat 36*	3/7/1991	830	37-39	
883	314581	Steamboat 37*	3/7/1991	830	40-42	
884	314582	Steamboat 38* Amended	3/7/1991	830	43-45	2008- 003064
885	314583	Steamboat 39*	3/7/1991	830	46-48	
886	314584	Steamboat 40* Amended	3/7/1991	830	49-51	2008- 003065
887	314585	Steamboat 41*	3/7/1991	830	52-54	
888	314586	Steamboat 42* Amended	3/7/1991	830	55-57	2008- 003066
889	314587	Steamboat 43*	3/7/1991	830	58-60	
890	315170	Elder 2	4/4/1991	1752	867	
891	315171	Elder 40	4/2/1991	1752	869	
892	315172	Elder 41	4/2/1991	1752	871	
893	315173	Elder 42	4/2/1991	1752	873	
894	315174	Elder 43	4/2/1991	1752	875	
895	315175	Elder 44	4/2/1991	1752	877	
896	315176	Elder 45	4/2/1991	1752	879	
897	315177	Elder 46	4/2/1991	1752	881	
898	315178	Elder 47	4/2/1991	1752	883	
899	315179	Elder 58	4/2/1991	1752	885	

RECEIVED
 BLM AZ STATE OFFICE
 PHOENIX, ARIZONA
 2019 AUG 19 P 2:52

EXHIBIT A

No.	BLM Serial No. AMC	Claim Name	Location Date	Book/Dkt No.	Page	Amended Recording Information
900	315180	Elder 59	4/2/1991	1752	887	
901	315181	Elder 60	4/2/1991	1752	889	
902	315182	Elder 61	4/2/1991	1752	891	
903	315183	Elder 62	4/2/1991	1752	962-963	
904	315184	Elder 63	4/2/1991	1752	895	
905	315185	Elder 64	4/2/1991	1752	897	
906	315186	Elder 65	4/2/1991	1752	899	
907	325895	Sue 65	10/26/1992	1869	958-959	
908	325896	Sue 70	10/26/1992	1869	960-961	
909	325897	Mescal No. 48	10/27/1992	1869	912-913	
910	325898	Ray Southern 14	10/27/1992	1869	928-929	
911	325899	Ray Southern 15	10/27/1992	1869	930-931	
912	325900	Ray Southern 16-A	10/28/1992	1869	932-933	
913	325901	Elder 13A	10/26/1992	1869	962-963	
914	325902	Elder 18A	10/26/1992	1869	966-967	
915	325903	Elder 22A	10/26/1992	1869	968-969	
916	325904	Bur No. 35	10/26/1992	1869	972-973	
917	325905	Bur No. 36	10/26/1992	1869	974-975	
918	325906	Bur No. 38	10/26/1992	1869	976-977	
919	325907	Bur No. 81	10/26/1992	1869	982-983	
920	325908	Ray No. 98	10/26/1992	1869	986-987	
921	333067	LOT 5 millsite	2/16/1995	2080	959-960	
922	333068	C.E. #1 millsite	1/8/1996	2080	961-962	
923	333069	C.E. #2 millsite	1/8/1996	2080	963-964	
924	333070	C.E. #3 millsite	1/8/1996	2080	965-966	
925	333071	C.E. #4 millsite	1/8/1996	2080	967-968	
926	333072	C.E. #5 millsite	1/8/1996	2080	969-970	
927	338178	Nat No. 5 millsite	1/8/1996	1996	3593	
928	338179	Nat No. 6 millsite	1/8/1996	1996	3594	
929	338180	Nat No. 7 millsite	1/8/1996	1196	3595	
930	338181	Nat No. 8 millsite	1/8/1996	1996	3596	
931	338182	Nat No. 9 millsite	1/8/1996	1996	3597	
932	338183	Nat No. 10 millsite	1/8/1996	1996	3598	
933	338184	Nat No. 11 millsite	1/8/1996	1996	3599	
934	338185	Nat No. 12 millsite	1/8/1996	1996	3600	
935	338186	Nat No. 13 millsite	1/8/1996	1996	3601	
936	338187	Nat No. 14 millsite	1/8/1996	1996	3602	
937	338188	Nat No. 15 millsite	1/8/1996	1996	3603	
938	338189	Nat No. 16 millsite	1/8/1996	1996	3604	
939	344575	TORTILLA 1	11/26/1996	1997	4762	
940	344576	TORTILLA 2	11/26/1996	1997	4763	

EXHIBIT A

No.	BLM Serial No. AMC	Claim Name	Location Date	Book/Dkt No.	Page	Amended Recording Information	
941	344577	TORTILLA 3	11/26/1996	1997	4764		
942	344578	TORTILLA 4	11/26/1996	1997	4765		
943	344579	TORTILLA 5	11/26/1996	1997	4766		
944	344580	TORTILLA 6	11/26/1996	1997	4767		
945	344581	TORTILLA 7	11/26/1996	1997	4768		
946	344582	TORTILLA 8	11/26/1996	1997	4769		
947	344583	TORTILLA 9	11/27/1996	1997	4770		
948	344584	TORTILLA 10	11/27/1996	1997	4771		
949	344585	TORTILLA 11	11/27/1996	1997	4772		
950	344586	TORTILLA 12	11/27/1996	1997	4773		
951	344587	TORTILLA 13	11/27/1996	1997	4774		
952	344588	TORTILLA 14	11/27/1996	1997	4775		
953	344652	TORTILLA 15	12/6/1996	1997	6417		
954	344653	TORTILLA 16	2/12/1997	1997	6418		
955	344654	TORTILLA 17	12/6/1996	1997	6419		
956	344655	TORTILLA 18	2/12/1997	1997	6420		
957	344656	TORTILLA 19	12/6/1996	1997	6421		
958	344657	TORTILLA 20	2/7/1997	1997	6422		
959	344658	TORTILLA 21	12/5/1996	1997	6423		
960	344659	TORTILLA 22	12/5/1996	1997	6424		
961	344660	TORTILLA 23	12/5/1996	1997	6425		
962	344661	TORTILLA 24	12/5/1996	1997	6426		
963	344662	TORTILLA 25	12/5/1996	1997	6427		
964	344663	TORTILLA 26	12/5/1996	1997	6428		
965	344664	TORTILLA 27	12/5/1996	1997	6429		
966	344665	TORTILLA 28	2/5/1997	1997	6430		
967	344666	TORTILLA 29	2/5/1997	1997	6431		
968	344667	TORTILLA 30	2/5/1997	1997	6432		
969	344668	TORTILLA 31	2/5/1997	1997	6433		
970	344669	TORTILLA 32	2/5/1997	1997	6434		
971	344670	TORTILLA 33	12/16/1996	1997	6435		
972	344671	TORTILLA 34	12/16/1996	1997	6436		
973	344672	TORTILLA 35	12/16/1996	1997	6437		
974	344673	TORTILLA 36	12/16/1996	1997	6438		
975	344757	HACKBERRY 45	12/24/1996	1997	8632		
976	344758	HACKBERRY 46	12/24/1996	1997	8633		
977	344759	HACKBERRY 47	12/24/1996	1997	8634		
978	344760	HACKBERRY 48	12/24/1996	1997	8635		
979	344761	HACKBERRY 49	12/24/1996	1997	8636		
980	344762	HACKBERRY 50	12/24/1996	1997	8637		
981	344763	HACKBERRY 51	12/24/1996	1997	8638		

RECEIVED
 BLM AZ STATE OFFICE
 2019 AUG 19 P 2:52
 PHOENIX, ARIZONA

EXHIBIT A

No.	BLM Serial No. AMC	Claim Name	Location Date	Book/Dkt No.	Page	Amended Recording Information
982	344764	HACKBERRY 52	12/24/1996	1997	8639	
983	344765	HACKBERRY 53	12/24/1996	1997	8640	
984	344766	HACKBERRY 54	12/24/1996	1997	8641	
985	344767	HACKBERRY 55	12/27/1996	1997	8642	
986	344768	HACKBERRY 56	12/27/1996	1997	8643	
987	344769	HACKBERRY 57	12/27/1996	1997	8644	
988	344770	HACKBERRY 58	12/27/1996	1997	8645	
989	344771	HACKBERRY 59	12/27/1996	1997	8646	
990	344772	HACKBERRY 60	12/27/1996	1997	8647	
991	344773	HACKBERRY 61	12/27/1996	1997	8648	
992	344774	HACKBERRY 62	12/27/1996	1997	8649	
993	345121	HACKBERRY 63	1/24/1997	1997	9613	
994	345122	HACKBERRY 64	1/24/1997	1997	9614	
995	345123	HACKBERRY 65	1/31/1997	1997	9615	
996	345124	HACKBERRY 66	1/7/1997	1997	9616	
997	345125	HACKBERRY 67	1/7/1997	1997	9617	
998	345126	HACKBERRY 68	1/7/1997	1997	9618	
999	345127	HACKBERRY 69	1/7/1997	1997	9619	
1000	345128	HACKBERRY 70	1/8/1997	1997	9620	
1001	345129	HACKBERRY 71	1/8/1997	1997	9621	
1002	345188	HACKBERRY 1	1/23/1997	1997	10513	
1003	345189	HACKBERRY 2	1/23/1997	1997	10514	
1004	345190	HACKBERRY 3	1/23/1997	1997	10515	
1005	345191	HACKBERRY 4	1/23/1997	1997	10516	
1006	345192	HACKBERRY 5	1/23/1997	1997	10517	
1007	345193	HACKBERRY 6	1/23/1997	1997	10518	
1008	345194	HACKBERRY 7	1/29/1997	1997	10519	
1009	345195	HACKBERRY 8	1/29/1997	1997	10520	
1010	345196	HACKBERRY 9	1/29/1997	1997	10521	
1011	345197	HACKBERRY 10	1/29/1997	1997	10522	
1012	345198	HACKBERRY 11	1/29/1997	1997	10523	
1013	345199	HACKBERRY 12	1/29/1997	1997	10524	
1014	345200	HACKBERRY 13	1/29/1997	1997	10525	
1015	345201	HACKBERRY 14	1/29/1997	1997	10526	
1016	345202	HACKBERRY 15	1/29/1997	1997	10527	
1017	345203	HACKBERRY 16	1/29/1997	1997	10528	
1018	345204	HACKBERRY 17	1/29/1997	1997	10529	
1019	345205	HACKBERRY 18	1/29/1997	1997	10530	
1020	345206	HACKBERRY 19	1/29/1997	1997	10531	
1021	345207	HACKBERRY 20	1/29/1997	1997	10532	
1022	345208	HACKBERRY 21	1/29/1997	1997	10533	

EXHIBIT A

No.	BLM Serial No. AMC	Claim Name	Location Date	Book/Dkt No.	Page	Amended Recording Information
1023	345209	HACKBERRY 22	1/29/1997	1997	10534	
1024	345210	HACKBERRY 23	1/21/1997	1997	10535	
1025	345211	HACKBERRY 24	1/21/1997	1997	10536	
1026	345212	HACKBERRY 25	1/21/1996	1997	10537	
1027	345213	HACKBERRY 26	1/21/1997	1997	10538	
1028	345214	HACKBERRY 27	1/21/1997	1997	10539	
1029	345215	HACKBERRY 28	1/21/1997	1997	10540	
1030	345216	HACKBERRY 29	1/21/1997	1997	10541	
1031	345217	HACKBERRY 30	1/21/1997	1997	10542	
1032	345218	HACKBERRY 31	1/22/1997	1997	10543	
1033	345219	HACKBERRY 32	1/22/1997	1997	10544	
1034	345220	HACKBERRY 33	1/28/1997	1997	10545	
1035	345221	HACKBERRY 34	1/24/1997	1997	10546	
1036	345222	HACKBERRY 35	1/28/1997	1997	10547	
1037	345223	HACKBERRY 36	1/24/1997	1997	10548	
1038	345224	HACKBERRY 37	1/28/1997	1997	10549	
1039	345225	HACKBERRY 38	1/24/1997	1997	10550	
1040	345226	HACKBERRY 39	1/28/1997	1997	10551	
1041	345227	HACKBERRY 40	1/24/1997	1997	10552	
1042	345228	HACKBERRY 41	1/28/1997	1997	10553	
1043	345229	HACKBERRY 42	1/24/1997	1997	10554	
1044	345230	HACKBERRY 43	1/28/1997	1997	10555	
1045	345231	HACKBERRY 44	1/24/1997	1997	10556	
1046	345354	HACKBERRY 72	2/6/1997	1997	13038	
1047	345355	HACKBERRY 73	2/6/1997	1997	13039	
1048	345356	HACKBERRY 74	2/6/1997	1997	13040	
1049	345357	HACKBERRY 75	2/6/1997	1997	13041	
1050	345358	HACKBERRY 76	2/6/1997	1997	13042	
1051	345359	HACKBERRY 77	2/6/1997	1997	13043	
1052	345360	HACKBERRY 78	2/6/1997	1997	13044	
1053	345361	HACKBERRY 79	2/6/1997	1997	13045	
1054	345362	HACKBERRY 80	2/7/1997	1997	13046	
1055	345363	HACKBERRY 81	2/7/1997	1997	13047	
1056	345364	HACKBERRY 82	2/7/1997	1997	13048	
1057	345365	HACKBERRY 83	2/7/1997	1997	13049	
1058	345366	HACKBERRY 84	2/7/1997	1997	13050	
1059	345367	HACKBERRY 85	1/30/1997	1997	13051	
1060	345368	HACKBERRY 86	1/30/1997	1997	13052	
1061	345369	HACKBERRY 87	1/30/1997	1997	13053	
1062	345370	HACKBERRY 88	1/30/1997	1997	13054	
1063	345371	HACKBERRY 89	2/6/1997	1997	13055	

RECEIVED
 BLM AT STATE OFFICE
 2019 AUG 19 P 2:52
 PHOENIX, ARIZONA

EXHIBIT A

No.	BLM Serial No. AMC	Claim Name	Location Date	Book/Dkt No.	Page	Amended Recording Information	
1064	345372	HACKBERRY 90	2/5/1997	1997	13056		
1065	345373	HACKBERRY 91	2/6/1997	1997	13057		
1066	345374	HACKBERRY 92	2/5/1997	1997	13058		
1067	345375	HACKBERRY 93	2/6/1997	1997	13059		
1068	345376	HACKBERRY 94	2/5/1997	1997	13060		
1069	345377	HACKBERRY 95	2/6/1997	1997	13061		
1070	345378	HACKBERRY 96	2/5/1997	1997	13062		
1071	345379	HACKBERRY 97	2/6/1997	1997	13063		
1072	345380	HACKBERRY 98	2/5/1997	1997	13064		
1073	345381	HACKBERRY 99	2/6/1997	1997	13065		
1074	345382	HACKBERRY 100	2/5/1997	1997	13066		
1075	345383	HACKBERRY 101	2/6/1997	1997	13067		
1076	345384	HACKBERRY 102	2/5/1997	1997	13068		
1077	345385	HACKBERRY 103	2/13/1997	1997	13069		
1078	345386	HACKBERRY 104	2/13/1997	1997	13070		
1079	345387	HACKBERRY 105	2/13/1997	1997	13071		
1080	345388	HACKBERRY 106	2/13/1997	1997	13072		
1081	345389	HACKBERRY 107	2/13/1997	1997	13073		
1082	345629	RUSTLER 1	2/19/1997	1997	13769		
1083	345630	RUSTLER 2	2/19/1997	1997	13770		
1084	345631	RUSTLER 3	2/19/1997	1997	13771		
1085	345632	RUSTLER 4	2/19/1997	1997	13772		
1086	353756	M. TIGER	5/2/2000	2000	30547		
1087	394880	TW105	9/10/2008	2008	93771		
1088	394881	TW106	9/10/2008	2008	93770		
1089	394882	TW107	9/10/2008	2008	93769		
1090	394883	TW108	9/10/2008	2008	93772		
1091	396956	Tornado #1	6/30/2009	2009	69280		
1092	396957	Tornado #2	6/30/2009	2009	69281		
1093	396958	Tornado #3	6/30/2009	2009	69282		
1094	396959	Tornado #4	6/30/2009	2009	69283		
1095	396960	Tornado #5	6/30/2009	2009	69284		
1096	396961	Tornado #6	6/30/2009	2009	69285		
1097	396962	Tornado #7	6/30/2009	2009	69286		
1098	396963	Tornado #8	6/30/2009	2009	69287		
1099	396964	Tornado #9	6/30/2009	2009	69288		
1100	396965	Tornado #10	6/30/2009	2009	69289		
1101	396966	Tornado #11	6/30/2009	2009	69290		
1102	396967	Tornado #12	6/30/2009	2009	69291		
1103	396968	Tornado #13	6/30/2009	2009	69292		
1104	396969	Tornado #14	6/30/2009	2009	69293		

EXHIBIT A

No.	BLM Serial No. AMC	Claim Name	Location Date	Book/Dkt No.	Page	Amended Recording Information
1105	396970	Tornado #15*	6/30/2009	2009	69294	
1106	396971	Tornado #16*	6/30/2009	2009	69295	
1107	396972	Tornado #17*	6/30/2009	2009	69296	
1108	396973	Tornado #18*	6/30/2009	2009	69297	
1109	396977	Tornado #22*	6/30/2009	2009	8013	
1110	396978	Tornado #23*	6/30/2009	2009	8014	
1111	396979	Tornado #24*	6/30/2009	2009	8015	
1112	396980	Tornado #25*	6/30/2009	2009	8016	
1113	396981	Tornado #26*	6/30/2009	2009	8017	
1114	396982	Tornado #27*	6/30/2009	2009	69298	
1115	396983	Tornado #28*	6/30/2009	2009	69299	
1116	396992	Tornado #37	6/17/2009	2009	69300	
1117	396993	Tornado #38	6/17/2009	2009	69301	
1118	396994	Tornado #39	6/17/2009	2009	69302	
1119	396995	Tornado #40	6/17/2009	2009	69303	
1120	396996	Tornado #41	6/17/2009	2009	69304	
1121	396997	Tornado #42*	6/17/2009	2009	69305	
1122	396998	Tornado #43*	6/17/2009	2009	69306	
1123	396999	Tornado #44*	6/17/2009	2009	69307	
1124	397000	Tornado #45*	6/17/2009	2009	69308	
1125	397001	Tornado #46*	6/17/2009	2009	69309	
1126	397006	Tornado #51*	6/17/2009	2009	8030	
1127	397007	Tornado #52*	6/17/2009	2009	8031	
1128	397008	Tornado #53*	6/17/2009	2009	8032	
1129	397009	Tornado #54*	6/17/2009	2009	8033	
1130	397010	Tornado #55*	6/17/2009	2009	8034	
1131	397011	Tornado #56*	6/17/2009	2009	8035	
1132	397924	ZELL 1	10/7/2009	2009	110014	
1133	397925	ZELL 2	10/7/2009	2009	110015	
1134	397926	ZELL 3	10/7/2009	2009	110016	
1135	397927	ZELL 4	10/7/2009	2009	110017	
1136	397928	ZELL 5	10/7/2009	2009	110018	
1137	397929	ZELL 6	10/7/2009	2009	110019	
1138	397930	ZELL 7	10/7/2009	2009	110020	
1139	397931	ZELL 8	10/7/2009	2009	110021	
1140	397932	ZELL 9	10/7/2009	2009	110022	
1141	397933	ZELL 10	10/7/2009	2009	110023	
1142	397934	ZELL 11	10/7/2009	2009	110024	
1143	397935	ZELL 12	10/7/2009	2009	110025	
1144	397936	ZELL 13	10/7/2009	2009	110026	
1145	397937	ZELL 14	10/7/2009	2009	110027	

RECEIVED
 BLM AZ STATE OFFICE
 2019 AUG 19 P 2:52
 PHOENIX, ARIZONA

EXHIBIT A

No.	BLM Serial No. AMC	Claim Name	Location Date	Book/Dkt No.	Page	Amended Recording Information
1146	397938	ZELL 15	10/7/2009	2009	110028	
1147	397939	ZELL 16	10/7/2009	2009	110029	
1148	397940	ZELL 17	10/7/2009	2009	110030	
1149	397941	ZELL 18	10/7/2009	2009	110031	
1150	397942	ZELL 19	10/7/2009	2009	110032	
1151	397943	ZELL 20	10/7/2009	2009	110033	
1152	397944	ZELL 21	10/7/2009	2009	110034	
1153	397945	ZELL 22	10/7/2009	2009	110035	
1154	397946	ZELL 23	10/7/2009	2009	110036	
1155	397947	ZELL 24	10/7/2009	2009	110037	
1156	397948	ZELL 25	10/7/2009	2009	110038	
1157	397949	ZELL 26	10/7/2009	2009	110039	
1158	397950	ZELL 27	10/7/2009	2009	110040	
1159	397951	ZELL 28	10/7/2009	2009	110041	
1160	397952	ZELL 29	10/7/2009	2009	110042	
1161	397953	ZELL 30	10/7/2009	2009	110043	
1162	397954	ZELL 31	10/7/2009	2009	110044	
1163	397955	ZELL 32	10/7/2009	2009	110045	
1164	397956	ZELL 33	10/7/2009	2009	110046	
1165	397957	ZELL 34	10/7/2009	2009	110047	
1166	397958	ZELL 35	10/7/2009	2009	110048	
1167	397959	ZELL 36	10/7/2009	2009	110049	
1168	397971	RIPSEY 1	10/14/2009	2009	110177	
1169	397972	RIPSEY 2	10/14/2009	2009	110178	
1170	397973	RIPSEY 3	10/14/2009	2009	110179	
1171	397974	RIPSEY 4	10/15/2009	2009	110180	
1172	397975	RIPSEY 5	10/15/2009	2009	110181	
1173	397976	RIPSEY 6	10/15/2009	2009	110182	
1174	397977	RIPSEY 7	10/15/2009	2009	110183	
1175	397978	RIPSEY 8	10/15/2009	2009	110184	
1176	397979	RIPSEY 9	10/15/2009	2009	110185	
1177	397980	RIPSEY 10	10/15/2009	2009	110186	
1178	397981	RIPSEY 11	10/15/2009	2009	110187	
1179	397982	RIPSEY 12	10/15/2009	2009	110188	
1180	397983	RIPSEY 13	10/15/2009	2009	110189	
1181	397984	RIPSEY 14	10/15/2009	2009	110190	
1182	397985	RIPSEY 15	10/15/2009	2009	110191	
1183	397986	RIPSEY 16	10/14/2009	2009	110192	
1184	397987	RIPSEY 17	10/14/2009	2009	110193	
1185	397988	RIPSEY 18	10/14/2009	2009	110194	
1186	397989	RIPSEY 19	10/14/2009	2009	110195	

EXHIBIT A

No.	BLM Serial No. AMC	Claim Name	Location Date	Book/Dkt No.	Page	Amended Recording Information
1187	397990	RIPSEY 20	10/14/2009	2009	110196	
1188	397991	RIPSEY 21	10/14/2009	2009	110197	
1189	397992	RIPSEY 22	10/15/2009	2009	110198	
1190	397993	RIPSEY 23	10/15/2009	2009	110199	
1191	397994	RIPSEY 24	10/15/2009	2009	110200	
1192	397995	RIPSEY 25	10/15/2009	2009	110201	
1193	397996	RIPSEY 26	10/15/2009	2009	110202	
1194	397997	RIPSEY 27	10/15/2009	2009	110203	
1195	397998	RIPSEY 28	10/15/2009	2009	110204	
1196	397999	RIPSEY 29	10/15/2009	2009	110205	
1197	398000	RIPSEY 30	10/15/2009	2009	110206	
1198	398001	RIPSEY 31	10/15/2009	2009	110207	
1199	398002	RIPSEY 32	10/15/2009	2009	110208	
1200	398003	RIPSEY 33	10/15/2009	2009	110209	
1201	398004	RIPSEY 34	10/14/2009	2009	110210	
1202	398005	RIPSEY 35	10/14/2009	2009	110211	
1203	398006	RIPSEY 36	10/14/2009	2009	110212	
1204	398007	ELDER 1	10/20/2009	2009	110140	
1205	398008	ELDER 2	10/20/2009	2009	110141	
1206	398009	ELDER 3	10/20/2009	2009	110142	
1207	398010	ELDER 4	10/20/2009	2009	110143	
1208	398011	ELDER 5	10/20/2009	2009	110144	
1209	398012	ELDER 6	10/20/2009	2009	110145	
1210	398013	ELDER 7	10/20/2009	2009	110146	
1211	398014	ELDER 8	10/20/2009	2009	110147	
1212	398015	ELDER 9	10/20/2009	2009	110148	
1213	398016	ELDER 10	10/20/2009	2009	110149	
1214	398017	ELDER 11	10/20/2009	2009	110150	
1215	398018	ELDER 12	10/20/2009	2009	110151	
1216	398019	ELDER 13	10/20/2009	2009	110152	
1217	398020	ELDER 14	10/20/2009	2009	110153	
1218	398021	ELDER 15	10/20/2009	2009	110154	
1219	398022	ELDER 16	10/20/2009	2009	110155	
1220	398023	ELDER 17	10/20/2009	2009	110156	
1221	398024	ELDER 18	10/20/2009	2009	110157	
1222	398025	ELDER 19	10/20/2009	2009	110158	
1223	398026	ELDER 20	10/20/2009	2009	110159	
1224	398027	ELDER 21	10/20/2009	2009	110160	
1225	398028	ELDER 22	10/20/2009	2009	110161	
1226	398029	ELDER 23	10/20/2009	2009	110162	
1227	398030	ELDER 24	10/20/2009	2009	110163	

RECEIVED
 ELN AZ STATE OFFICE
 2010 AUG 19 P 2:52
 PHOENIX, ARIZONA

EXHIBIT A

No.	BLM Serial No. AMC	Claim Name	Location Date	Book/Dkt No.	Page	Amended Recording Information	
1228	398031	ELDER 25	10/20/2009	2009	110164		
1229	398032	ELDER 26	10/20/2009	2009	110165		
1230	398033	ELDER 27	10/20/2009	2009	110166		
1231	398034	ELDER 28	10/20/2009	2009	110167		
1232	398035	ELDER 29	10/20/2009	2009	110168		
1233	398036	ELDER 30	10/20/2009	2009	110169		
1234	398037	ELDER 31	10/20/2009	2009	110170		
1235	398038	ELDER 32	10/20/2009	2009	110171		
1236	398039	ELDER 33	10/20/2009	2009	110172		
1237	398040	ELDER 34	10/20/2009	2009	110173		
1238	398041	ELDER 35	10/20/2009	2009	110174		
1239	398042	ELDER 36	10/20/2009	2009	110175		
1240	398043	WOOLEY 1	10/7/2009	2009	110113		
1241	398044	WOOLEY 2	10/7/2009	2009	110114		
1242	398045	WOOLEY 3	10/7/2009	2009	110115		
1243	398046	WOOLEY 4	10/7/2009	2009	110116		
1244	398047	WOOLEY 5	10/7/2009	2009	110117		
1245	398048	WOOLEY 6	10/7/2009	2009	110118		
1246	398049	WOOLEY 7	10/7/2009	2009	110119		
1247	398050	WOOLEY 8	10/7/2009	2009	110120		
1248	398051	WOOLEY 9	10/7/2009	2009	110121		
1249	398052	WOOLEY 10	10/7/2009	2009	110122		
1250	398053	WOOLEY 11	10/7/2009	2009	110123		
1251	398054	WOOLEY 12	10/7/2009	2009	110124		
1252	398055	WOOLEY 13	10/7/2009	2009	110125		
1253	398056	WOOLEY 14	10/7/2009	2009	110126		
1254	398057	WOOLEY 15	10/7/2009	2009	110127		
1255	398058	WOOLEY 16	10/7/2009	2009	110128		
1256	398059	WOOLEY 17	10/7/2009	2009	110129		
1257	398060	WOOLEY 18	10/7/2009	2009	110130		
1258	398061	WOOLEY 19	10/13/2009	2009	110131		
1259	398062	WOOLEY 20	10/13/2009	2009	110132		
1260	398063	WOOLEY 21	10/13/2009	2009	110133		
1261	398064	WOOLEY 22	10/13/2009	2009	110134		
1262	398065	WOOLEY 23	10/13/2009	2009	110135		
1263	398066	WOOLEY 24	10/13/2009	2009	110136		
1264	398067	WOOLEY 25	10/13/2009	2009	110137		
1265	398068	WOOLEY 26	10/13/2009	2009	110138		
1266	398069	WOOLEY 27	10/13/2009	2009	110139		
1267	398070	PEG LEG 1	10/19/2009	2009	110077		
1268	398071	PEG LEG 2	10/19/2009	2009	110078		

EXHIBIT A

No.	BLM Serial No. AMC	Claim Name	Location Date	Book/Dkt No.	Page	Amended Recording Information
1269	398072	PEG LEG 3	10/19/2009	2009	110079	
1270	398073	PEG LEG 4	10/19/2009	2009	110080	
1271	398074	PEG LEG 5	10/19/2009	2009	110081	
1272	398075	PEG LEG 6	10/19/2009	2009	110082	
1273	398076	PEG LEG 7	10/19/2009	2009	110083	
1274	398077	PEG LEG 8	10/19/2009	2009	110084	
1275	398078	PEG LEG 9	10/19/2009	2009	110085	
1276	398079	PEG LEG 10	10/19/2009	2009	110086	
1277	398080	PEG LEG 11	10/19/2009	2009	110087	
1278	398081	PEG LEG 12	10/19/2009	2009	110088	
1279	398082	PEG LEG 13	10/19/2009	2009	110089	
1280	398083	PEG LEG 14	10/19/2009	2009	110090	
1281	398084	PEG LEG 15	10/19/2009	2009	110091	
1282	398085	PEG LEG 16	10/19/2009	2009	110092	
1283	398086	PEG LEG 17	10/19/2009	2009	110093	
1284	398087	PEG LEG 18	10/19/2009	2009	110094	
1285	398088	PEG LEG 19	10/19/2009	2009	110095	
1286	398089	PEG LEG 20	10/19/2009	2009	110096	
1287	398090	PEG LEG 21	10/19/2009	2009	110097	
1288	398091	PEG LEG 22	10/19/2009	2009	110098	
1289	398092	PEG LEG 23	10/19/2009	2009	110099	
1290	398093	PEG LEG 24	10/19/2009	2009	110100	
1291	398094	PEG LEG 25	10/19/2009	2009	110101	
1292	398095	PEG LEG 26	10/19/2009	2009	110102	
1293	398096	PEG LEG 27	10/19/2009	2009	110103	
1294	398097	PEG LEG 28	10/19/2009	2009	110104	
1295	398098	PEG LEG 29	10/19/2009	2009	110105	
1296	398099	PEG LEG 30	10/19/2009	2009	110106	
1297	398100	PEG LEG 31	10/19/2009	2009	110107	
1298	398101	PEG LEG 32	10/19/2009	2009	110108	
1299	398102	PEG LEG 33	10/19/2009	2009	110109	
1300	398103	PEG LEG 34	10/19/2009	2009	110110	
1301	398104	PEG LEG 35	10/19/2009	2009	110111	
1302	398105	PEG LEG 36	10/19/2009	2009	110112	
1303	398106	GILA 1	10/16/2009	2009	110050	
1304	398107	GILA 2	10/16/2009	2009	110051	
1305	398108	GILA 3	10/16/2009	2009	110052	
1306	398109	GILA 4	10/16/2009	2009	110053	
1307	398110	GILA 5	10/16/2009	2009	110054	
1308	398111	GILA 6	10/16/2009	2009	110055	
1309	398112	GILA 7	10/16/2009	2009	110056	

PHOENIX, ARIZONA

2019 AUG 19 2:52

RECEIVED
BLM AZ STATE OFFICE

EXHIBIT A

No.	BLM Serial No. AMC	Claim Name	Location Date	Book/Dkt No.	Page	Amended Recording Information	
1310	398113	GILA 8	10/16/2009	2009	110057		
1311	398114	GILA 9	10/16/2009	2009	110058		
1312	398115	GILA 10	10/16/2009	2009	110059		
1313	398116	GILA 11	10/16/2009	2009	110060		
1314	398117	GILA 12	10/16/2009	2009	110061		
1315	398118	GILA 13	10/16/2009	2009	110062		
1316	398119	GILA 14	10/16/2009	2009	110063		
1317	398120	GILA 15	10/16/2009	2009	110064		
1318	398121	GILA 16	10/16/2009	2009	110065		
1319	398122	GILA 17	10/16/2009	2009	110066		
1320	398123	GILA 18	10/16/2009	2009	110067		
1321	398124	GILA 19	10/16/2009	2009	110068		
1322	398125	GILA 20	10/16/2009	2009	110069		
1323	398126	GILA 21	10/16/2009	2009	110070		
1324	398127	GILA 22	10/16/2009	2009	110071		
1325	398128	GILA 23	10/16/2009	2009	110072		
1326	398129	GILA 24	10/16/2009	2009	110073		
1327	398130	GILA 25	10/16/2009	2009	110074		
1328	398131	GILA 26	10/16/2009	2009	110075		
1329	398132	GILA 27	10/16/2009	2009	110076		
1330	399168	HILL 4 (millsite)	1/21/2010	2010	11549		
1331	399169	HILL 5 (millsite)	1/21/2010	2010	11550		
1332	399170	HILL 6 (millsite)	1/21/2010	2010	11551		
1333	399171	HILL 7 (millsite)	1/21/2010	2010	11552		
1334	399172	HILL 8 (millsite)	1/21/2010	2010	11553		
1335	399173	HILL 9 (millsite)	1/21/2010	2010	11554		
1336	399174	HILL 10 (millsite)	1/21/2010	2010	11555		
1337	399175	HILL 11 (millsite)	1/21/2010	2010	11556		
1338	399176	HILL 12 (millsite)	1/21/2010	2010	11557		
1339	399177	HILL 13 (millsite)	1/21/2010	2010	11558		
1340	399178	HILL 14 (millsite)	1/21/2010	2010	11559		
1341	399179	HILL 15 (millsite)	1/21/2010	2010	11560		
1342	399180	HILL 16 (millsite)	1/25/2010	2010	11561		
1343	399181	HILL 17 (millsite)	1/25/2010	2010	11562		
1344	399182	HILL 18 (millsite)	1/25/2010	2010	11563		
1345	399183	HILL 19 (millsite)	1/25/2010	2010	11564		
1346	399184	HILL 20 (millsite)	1/25/2010	2010	11565		
1347	399185	HILL 21 (millsite)	1/25/2010	2010	11566		
1348	399186	HILL 22 (millsite)	1/25/2010	2010	11567		
1349	399187	HILL 23 (millsite)	1/25/2010	2010	11568		
1350	399188	HILL 24 (millsite)	1/25/2010	2010	11569		

EXHIBIT A

No.	BLM Serial No. AMC	Claim Name	Location Date	Book/Dkt No.	Page	Amended Recording Information
1351	399189	HILL 25 (millsite)	1/25/2010	2010	11570	
1352	399190	HILL 26 (millsite)	1/25/2010	2010	11571	
1353	399191	HILL 27 (millsite)	1/25/2010	2010	11572	
1354	399192	HILL 28 (millsite)	1/25/2010	2010	11573	
1355	399193	HILL 29 (millsite)	1/25/2010	2010	11574	
1356	399194	HILL 30 (millsite)	1/25/2010	2010	11575	
1357	399195	HILL 31 (millsite)	1/25/2010	2010	11576	
1358	399196	HILL 32 (millsite)	1/25/2010	2010	11577	
1359	399197	HILL 33 (millsite)	1/25/2010	2010	11578	
1360	399198	SPRING 1	1/15/2010	2010	11579	
1361	399199	SPRING 2	1/15/2010	2010	11580	
1362	399200	SPRING 3	1/15/2010	2010	11581	
1363	399201	SPRING 4	1/15/2010	2010	11582	
1364	399202	SPRING 5	1/15/2010	2010	11583	
1365	399203	SPRING 6	1/15/2010	2010	11584	
1366	399204	SPRING 7	1/15/2010	2010	11585	
1367	399205	SPRING 8	1/15/2010	2010	11586	
1368	399206	SPRING 9	1/15/2010	2010	11587	
1369	399207	SPRING 10	1/15/2010	2010	11588	
1370	399208	SPRING 11	1/15/2010	2010	11589	
1371	399209	SPRING 12	1/15/2010	2010	11590	
1372	399210	SPRING 13	1/15/2010	2010	11591	
1373	399211	SPRING 14	1/15/2010	2010	11592	
1374	399212	SPRING 15	1/15/2010	2010	11593	
1375	401968	SCOTT #1	8/5/2010	2010	77252	
1376	401969	SCOTT #2	8/5/2010	2010	77253	
1377	401970	SCOTT #3	8/5/2010	2010	77254	
1378	401971	SCOTT #4	8/5/2010	2010	77255	
1379	401972	SCOTT #5	8/5/2010	2010	77256	
1380	401973	SCOTT #6	8/5/2010	2010	77257	
1381	401974	SCOTT #7	8/5/2010	2010	77258	
1382	401975	SCOTT #8	8/5/2010	2010	77259	
1383	401976	SCOTT #9	8/5/2010	2010	77260	
1384	401977	SCOTT #10	8/5/2010	2010	77261	
1385	401978	SCOTT #11	8/5/2010	2010	77262	
1386	401979	SCOTT #12	8/5/2010	2010	77263	
1387	401980	SCOTT #13	8/5/2010	2010	77264	
1388	401981	SCOTT #14	8/5/2010	2010	77265	
1389	401982	SCOTT #15	8/12/2010	2010	77266	
1390	401983	SCOTT #16	8/12/2010	2010	77267	
1391	401984	SCOTT #17	8/12/2010	2010	77268	

PHOENIX ARIZONA
 2019 AUG 19 P 2:52
 RECEIVED
 BLM AZ STATE OFFICE

EXHIBIT A

No.	BLM Serial No. AMC	Claim Name	Location Date	Book/Dkt No.	Page	Amended Recording Information	
1392	401985	SCOTT #18	8/12/2010	2010	77269		
1393	401986	SCOTT #19	8/12/2010	2010	77270		
1394	401987	SCOTT #20	8/12/2010	2010	77271		
1395	401988	SCOTT #21	8/12/2010	2010	77272		
1396	401989	SCOTT #22	8/12/2010	2010	77273		
1397	401990	HALEY #23	8/5/2010	2010	77274		
1398	401991	HALEY #24	8/3/2010	2010	77275		
1399	401992	HALEY #25	8/3/2010	2010	77276		
1400	401993	HALEY #26	8/3/2010	2010	77277		
1401	401994	HALEY #27	8/3/2010	2010	77278		
1402	401995	HALEY #28	8/3/2010	2010	77279		
1403	401996	HALEY #29	8/3/2010	2010	77280		
1404	401997	HALEY #30	8/3/2010	2010	77281		
1405	401998	HALEY #31	8/3/2010	2010	77282		
1406	401999	HALEY #32	8/3/2010	2010	77283		
1407	407395	WALNUT 1	4/19/2011	2011	38471		
1408	407396	WALNUT 2	4/19/2011	2011	38472		
1409	407397	WALNUT 3	4/19/2011	2011	38473		
1410	407398	WALNUT 4	4/19/2011	2011	38474		
1411	407399	WALNUT 5	4/19/2011	2011	38475		
1412	407400	WALNUT 6	4/19/2011	2011	38476		
1413	407401	WALNUT 7	4/19/2011	2011	38477		
1414	407402	WALNUT 8	4/19/2011	2011	38478		
1415	407403	WALNUT 9	4/19/2011	2011	38479		
1416	407404	WALNUT 10	4/19/2011	2011	38480		
1417	407405	WALNUT 11	4/19/2011	2011	38481		
1418	407406	WALNUT 12	4/19/2011	2011	38482		
1419	407407	WALNUT 13	4/19/2011	2011	38483		
1420	407408	WALNUT 14	4/19/2011	2011	38484		
1421	407409	WALNUT 15	4/19/2011	2011	38485		
1422	407410	WALNUT 16	4/19/2011	2011	38486		
1423	407411	WALNUT 17	4/19/2011	2011	38487		
1424	407412	WALNUT 18	4/19/2011	2011	38488		
1425	407413	WALNUT 19	4/19/2011	2011	38489		
1426	407414	WALNUT 20	4/19/2011	2011	38490		
1427	407415	WALNUT 21	4/19/2011	2011	38491		
1428	407416	WALNUT 22	4/20/2011	2011	38492		
1429	407417	WALNUT 23	4/20/2011	2011	38493		
1430	407418	WALNUT 24	4/20/2011	2011	38494		
1431	407419	WALNUT 25	4/20/2011	2011	38495		
1432	407420	WALNUT 26	4/20/2011	2011	38496		

EXHIBIT A

No.	BLM Serial No. AMC	Claim Name	Location Date	Book/Dkt No.	Page	Amended Recording Information
1433	407421	WALNUT 27	4/20/2011	2011	38497	
1434	407422	WALNUT 28	4/20/2011	2011	38498	
1435	407423	WALNUT 29	4/20/2011	2011	38499	
1436	407424	WALNUT 30	4/20/2011	2011	38500	
1437	407425	WALNUT 31	4/20/2011	2011	38501	
1438	407426	WALNUT 32	4/22/2011	2011	38502	
1439	407427	WALNUT 33	4/21/2011	2011	38503	
1440	407428	WALNUT 34	4/21/2011	2011	38504	
1441	407429	WALNUT 35	4/21/2011	2011	38505	
1442	407430	WALNUT 36	4/21/2011	2011	38506	
1443	407431	WALNUT 37	4/20/2011	2011	38507	
1444	407432	WALNUT 38	4/20/2011	2011	38508	
1445	407433	WALNUT 39	4/20/2011	2011	38509	
1446	407434	WALNUT 40	4/21/2011	2011	38510	
1447	407435	WALNUT 41	4/21/2011	2011	38511	
1448	407436	WALNUT 42	4/21/2011	2011	38512	
1449	407437	WALNUT 43	4/21/2011	2011	38513	
1450	407438	WALNUT 44	4/21/2011	2011	38514	
1451	407439	WALNUT 45	4/21/2011	2011	38515	
1452	407440	WALNUT 46	4/21/2011	2011	38516	
1453	407441	PROSPER 1	4/29/2011	2011	38517	
1454	407442	PROSPER 2	4/29/2011	2011	38518	
1455	407443	PROSPER 3	4/29/2011	2011	38519	
1456	407444	PROSPER 4	4/29/2011	2011	38520	
1457	407445	PROSPER 5	4/29/2011	2011	38521	
1458	407446	PROSPER 6	4/29/2011	2011	38522	
1459	407447	PROSPER 7	4/29/2011	2011	38523	
1460	407448	PROSPER 8	4/29/2011	2011	38524	
1461	407449	PROSPER 9	4/29/2011	2011	38525	
1462	407450	PROSPER 10	4/29/2011	2011	38526	
1463	407451	PROSPER 11	4/29/2011	2011	38527	
1464	407452	PROSPER 12	4/29/2011	2011	38528	
1465	407453	PROSPER 13	4/29/2011	2011	38529	
1466	407454	PROSPER 14	4/29/2011	2011	38530	
1467	407455	PROSPER 15	4/29/2011	2011	38531	
1468	407456	PROSPER 16	4/29/2011	2011	38532	
1469	407457	PROSPER 17	4/29/2011	2011	38533	
1470	407458	PROSPER 18	4/29/2011	2011	38534	
1471	407459	PROSPER 19	4/1/2011	2011	38535	
1472	407460	PROSPER 20	4/1/2011	2011	38536	
1473	407461	PROSPER 21	4/1/2011	2011	38537	

RECEIVED
 BLM STATE OFFICE
 2019 AUG 19 P 2:52
 PHOENIX, ARIZONA

EXHIBIT A

No.	BLM Serial No. AMC	Claim Name	Location Date	Book/Dkt No.	Page	Amended Recording Information
1474	407462	PROSPER 22	4/1/2011	2011	38538	
1475	407463	PROSPER 23	4/1/2011	2011	38539	
1476	407464	PROSPER 24	4/1/2011	2011	38540	
1477	407465	PROSPER 25	4/1/2011	2011	38541	
1478	407466	PROSPER 26	4/1/2011	2011	38542	
1479	407467	PROSPER 27	4/1/2011	2011	38543	
1480	407468	PROSPER 28	4/1/2011	2011	38544	
1481	407469	PROSPER 29	4/1/2011	2011	38545	
1482	407470	PROSPER 30	4/1/2011	2011	38546	
1483	407471	PROSPER 31	4/1/2011	2011	38547	
1484	407472	PROSPER 32	4/1/2011	2011	38548	
1485	407473	PROSPER 33	4/1/2011	2011	38549	
1486	407474	PROSPER 34	4/1/2011	2011	38550	
1487	407475	PROSPER 35	4/1/2011	2011	38551	
1488	407476	PROSPER 36	4/1/2011	2011	38552	
1489	407477	PROSPER 37	4/1/2011	2011	38553	
1490	407478	PROSPER 38	4/1/2011	2011	38554	
1491	407479	PROSPER 39	4/1/2011	2011	38555	
1492	407480	PROSPER 40	4/1/2011	2011	38556	
1493	407481	PROSPER 41	4/1/2011	2011	38557	
1494	407482	PROSPER 42	4/1/2011	2011	38558	
1495	407483	PROSPER 43	4/1/2011	2011	38559	
1496	407484	PROSPER 44	4/1/2011	2011	38560	
1497	407485	PROSPER 45	4/1/2011	2011	38561	

EXHIBIT A

**ASARCO LLC and ASARCO INC.
CLAIMS LOCATED IN GILA COUNTY, ARIZONA
RAY MINE**

No.	BLM Serial No. AMC	CLAIM NAME	Location Date	Book/ Docket	Page	Amended Recording Information	Township Range Section
✓ 1	48329	Little Emma	6/27/1940	48	180		4S 15E 23
✓ 2	48330	Pedro	7/26/1940	48	181		4S 15E 23
✓ 3	48336	Atlas No. 2	8/31/1940	48	193		4S 15E 23
✓ 4	48339	COBRE HIERRO	8/31/1940	48	194		4S 15E 26/27
✓ 5	48340	CUPRITE	8/31/1940	48	195		4S 15E 023
✓ 6	48341	EMERALD	8/31/1940	48	195		4S 15E 027
✓ 7	48343	LORRAINE	8/31/1940	48	196		4S 10E
✓ 8	48344	LOGAN	8/31/1940	48	196		4S 15E
✓ 9	48345	O'CARROLL	8/31/1940	48	196		4S 15E 26
✓ 10	48346	OLD HAYSEED	8/31/1940	48	197		4S 15E 23/26
✓ 11	48351	RINGTAIL SNORTER	8/31/1940	48	198		4S 15E 22,23,26,27
✓ 12	48353	WHISTLER	8/31/1940	48	199		4S 15E 23
✓ 13	48357	BLUE BIRD	6/5/1939	48	22		4S 15E 23
✓ 14	48363	TORNADO	4/14/1948	49	15		4S 15E 26
✓ 15	48364	BISCUIT	4/14/1948	49	15		4S 15E 26
✓ 16	48365	SLEEPING BEAUTY	4/14/1948	49	15		4S 15E 26
✓ 17	48366	WILD WEST	4/14/1948	49	14		4S 15E 26
✓ 18	48367	MID WEST	4/14/1948	49	14		4S 15E 26
✓ 19	48370	QUARTZITE	8/5/1939	48	27		4S 15E 23
✓ 20	48371	PIRATE	6/7/1939	48	27		4S 15E 26
✓ 21	48372	JUNCTION	6/5/1939	48	24		4S 15E 23
✓ 22	48373	GRAND VIEW	6/6/1939	48	24		4S 15E 26
✓ 23	48387	SAMPLE	5/27/1048	49	29		4S 15E 23/26
✓ 24	48392	RATTLER	7/19/1960	119	333		4S 15E 26/27
✓ 25	48393	RATTLER EXTENSION 1	8/8/1960	273	708		4S 15E 26/27
✓ 26	48394	RATTLER EXTENSION 2	8/8/1960	273	709		4S 15E 26/27
✓ 27	48395	RATTLER EXTENSION 3	8/8/1960	273	710		4S 15E 26
✓ 28	48396	RATTLER EXTENSION 4	8/9/1960	273	711		4S 15E 27

RECEIVED
 BLM AZ STATE OFFICE
 PHOENIX, ARIZONA
 JUN 15 2011

EXHIBIT A

No.	BLM Serial No. AMC	CLAIM NAME	Location Date	Book/ Docket	Page	Amended	Township Range Section
						Recording Information	
29	48397	RATTLER EXTENSION 5	8/9/1960	273	712		4S 15E 26/27
30	48398	RATTLER EXTENSION 6	8/9/1960	273	713		4S 15E 27
31	48399	RATTLER EXTENSION 7	8/9/1960	273	714		4S 15E 26/27
32	48400	FRACTION NO 2	9/12/1968	244	24		4S 15E 23,26,27
33	48401	Porphyry	1/30/1940	48	158		
34	48402	Quartzite	1/30/1940	48	158		
35	48405	Black Copper, Amended	3/15/1907	8	454	48 / 144	
36	48406	Blue Copper, Amended	3/15/1907	8	454	48 /145	
37	48413	Keystone, Amended	4/25/1907	8	512	48 /152	
38	48418	North Star, Amended	11/22/1906	8	429	48 / 157	
39	48420	Senator, Amended	3/15/1907	8	455	48 /160	
40	48428	Tip Top, Amended	1/10/1907	16	118	48 /166	
41	66773	Virginia #1	2/25/1962	135	451	2013-007592	
42	66774	Virginia #2	2/25/1962	135	452	2013-007593	
43	66775	Virginia #3	4/26/1962	136	453	2013-007594	
44	66776	Virginia #4	4/26/1962	136	454	2013-007595	
45	66991	Chilito No. 1	8/5/1948	47, Mines	577	225/136	
46	66992	Chilito No. 2,	9/5/1948	47, Mines	580	225 /137	
47	66993	Cobre Verde No. 8 (aka Chilito No. 3;	6/10/1937	41, Mines	464	224/334 225/138	
48	66994	Chilito No. 4, Amended	8/5/1948	47, Mines	578	225/139	
49	66995	Chilito No. 41	11/28/1967	225	170		
50	66996	Chilito No. 6, Amended	9/5/1948	47, Mines	581	42 Mines 225 / 140	
51	66997	Chilito No. 7, Amended,	9/4/1948	47, Mines	582	42, Mines 225 / 141	
52	66998	Chilito No. 8, Amended	9/4/1948	47, Mines	583	225 / 142	
53	66999	Copper Glance No. 1 (aka Chilito 12)	6/10/1937	41, Mines	464	42 Mines/246 225 / 145	

EXHIBIT A

No.	BLM Serial No. AMC	CLAIM NAME	Location Date	Book/ Docket	Page	Amended	Township Range Section
						Recording Information	
54	67000	Copper Glance No. 2 (aka Chilito 13)	6/10/1937	41, Mines	465	42, Mines/247 225 /146	
55	67001	Two Bridges (aka Chilito 14)	5/19/1948	47, Mines	559	42, Mines/248 225 / 147	
56	67002	Evener (aka Chilito 15)	5/19/1948	47, Mines	560	42, Mines /249 225 / 148	
57	67003	Copper Glance No. 7 (aka Chilito 19)	6/10/1937	41, Mines	466	42, Mines /250 225 / 149	
58	67004	Chilena No. 3 (aka Chilito 29)	5/14/1948	47, Mines	556	42 Mines/260 225 / 159	
59	67005	Chilena No. 4 (Chilito 30)	5/14/1948	47, Mines	557	42 Mines/261 225 / 160	
60	67006	Chilena No. 5 (aka Chilito 32)	5/17/1948	47, Mines	558	42 Mines/262 225 / 161	
61	67007	Chilena No. 2 (aka Chilito 33)	5/14/1948	47, Mines	555	42 Mines/263 225/162	
62	67008	Chilito No. 42	7/23/1968	238	465		
63	67009	Ethel	10/9/1928	41, Mines	12		
64	67010	Spring	12/9/1939	47, Mines	121		
65	67011	Drusilla	8/1/1939	47, Mines	93		
66	67012	Fanny	8/1/1939	47, Mines	94		
67	67013	Chilito No. 9	9/8/1948	47, Mines	586	224/335 225/143	
68	67014	Black Eagle No. 1	7/1/1953	49, Mines	550		
69	67015	Black Eagle No. 2	7/1/1953	49, Mines	550		
70	67016	Black Eagle No. 3	7/1/1953	49, Mines	551		
71	67017	Black Eagle No. 4	7/1/1953	49, Mines	551		
72	67018	Black Eagle No. 5	7/1/1953	49, Mines	551		
73	67019	Black Eagle No. 6	7/1/1953	49, Mines	552		
74	67020	Fraction No. 6	12/12/1963	160	511	226 / 250	
75	67021	Dick No. 17	10/6/1956	62	354		
76	67022	Dick No. 18	10/6/1956	62	355		

RECEIVED
 BLM AZ STATE OFFICE
 2019 AUG 19 PM 2:52
 PHOENIX, ARIZONA

EXHIBIT A

No.	BLM Serial No. AMC	CLAIM NAME	Location Date	Book/ Docket	Page	Amended	Township Range Section
						Recording Information	
77	67023	Dick No. 19	10/6/1956	62	356		
78	67024	Dick No. 20	10/6/1956	62	357		
79	69887	Brick #1 (No One)	7/1/1923	16	527		4S 15E 027
90	69888	Brick #2 No Two	7/1/1923	16	527		4S 15E 028
91	69889	Brick #3 No Three	7/1/1923	16	528		4S 15E 027
92	69890	Brick #4 (No Four)	7/1/1923	16	528		4S 15E 027
93	69891	Brick No 5	9/20/1926	16	597		4S 15E 028
94	69892	Brick No 6	9/20/1926	16	597		4S 15E 022
95	69893	Brick No 7	9/20/1926	39	336		4S 15E 027
96	69894	Brick No 8	9/20/1926	39	337		4S 15E 022
97	69895	Brick #9 No Nine	7/1/1923	16	529		4S 15E 027
98	69896	Brick #10 No Ten	7/1/1923	16	529		4S 15E 028
99	69897	Brick No 11	9/20/1926	39	338		4S 15E 028
100	69898	Brick No 12	9/20/1926	39	339		4S 15E 027
101	69899	Lead Silver No 1	7/1/1927	16	610		4S 15E 028
102	69900	Lead Silver No 2	7/1/1927	16	611		4S 15E 028
103	69901	Lead Silver No 3	7/1/1927	39	618		4S 15E 028/033
104	69902	Lead Silver No 4	7/1/1927	16	611		4S 15E 033
105	69903	Lead Silver No 5	7/21/1927	16	612		4S 15E 027
106	69904	Lead Silver #6	7/28/1927	16	612		4S 15E 028
107	69905	Lead Silver No 7	7/28/1927	16	612		4S 15E 028
108	314545	Steamboat 1	3/13/1991	829	934-36		
109	314546	Steamboat 2	3/13/1991	829	937-39		
110	314547	Steamboat 3	3/13/1991	829	940-42		
111	314548	Steamboat 4	3/13/1991	829	943-45		
112	314549	Steamboat 5	3/13/1991	829	946-48		
113	314550	Steamboat 6	3/13/1991	829	949-51		
114	314551	Steamboat 7	3/13/1991	829	952-54		

EXHIBIT A

No.	BLM Serial No. AMC	CLAIM NAME	Location Date	Book/ Docket	Page	Amended	Township Range Section
						Recording Information	
115	314552	Steamboat 8	3/13/1991	829	955-57		
116	314553	Steamboat 9	3/13/1991	829	958-60		
117	314554	Steamboat 10	3/13/1991	829	961-63		
118	314555	Steamboat 11	3/14/1991	829	964-66		
119	314556	Steamboat 12	3/14/1991	829	967-69		
120	314557	Steamboat 13	3/14/1991	829	970-72		
121	314558	Steamboat 14	3/14/1991	829	973-75		
122	314559	Steamboat 15	3/14/1991	829	976-78		
123	314560	Steamboat 16	3/14/1991	829	979-81		
124	314561	Steamboat 17	3/14/1991	829	982-84		
125	314562	Steamboat 18	3/14/1991	829	985-87		
126	314563	Steamboat 19	3/14/1991	829	988-90		
127	314564	Steamboat 20	3/14/1991	829	991-93		
128	314565	Steamboat 21	3/14/1991	829	994-96		
129	314566	Steamboat 22	3/14/1991	829	997-99		
130	314567	Steamboat 23	3/14/1991	829	1000-02		
131	314568	Steamboat 24	3/14/1991	830	1001-03		
132	314569	Steamboat 25	3/14/1991	830	1004-06		
133	314570	Steamboat 26	3/14/1991	830	1007-09		
134	314571	Steamboat 27	3/14/1991	830	10 to 12		
135	314572	Steamboat 28	3/14/1991	830	13-15		
136	314573	Steamboat 29	3/14/1991	830	16-18		
137	314574	Steamboat 30	3/14/1991	830	19-21		
138	314575	Steamboat 31	3/14/1991	830	22-24		
139	314576	Steamboat 32	3/15/1991	830	25-27		
140	314577	Steamboat 33	3/15/1991	830	28-30		
141	314588	Steamboat 44	3/27/1991	830	61-63	2008-003067	
142	314589	Steamboat 45	3/27/1991	830	64-66	2008-003068	
143	314590	Steamboat 46	3/27/1991	830	67-69	2008-003069	
144	314591	Steamboat 47	3/27/1991	830	70-72	2008-003070	
145	314592	Steamboat 48	3/27/1991	830	73-75	2008-003071	
146	314593	Steamboat 49	3/15/1991	830	76-78	2008-003072	
147	314594	Steamboat 50	3/15/1991	830	79-81	2008-003073	
148	314595	Steamboat 51	3/15/1991	830	82-84		
149	314596	Steamboat 52	3/15/1991	830	85-87	2008-003074	
150	314597	Steamboat 53	3/15/1991	830	88-90		
151	314598	Steamboat 54	3/15/1991	830	91-93		
152	314599	Steamboat 55	3/15/1991	830	94-96		
153	314600	Steamboat 56	3/15/1991	830	97-99		
154	314601	Steamboat 57	3/15/1991	830	100-02		
155	314602	Steamboat 58	3/15/1991	830	103-05		
156	314603	Steamboat 59	3/15/1991	830	106-08		

RECEIVED
 BLM AZ STATE OFFICE
 2019 AUG 19 2:52
 PHOENIX, ARIZONA

EXHIBIT A

No.	BLM Serial No. AMC	CLAIM NAME	Location Date	Book/ Docket	Page	Amended	Township Range Section
						Recording Information	
157	314604	Steamboat 60	3/15/1991	830	109-111		
158	314605	Steamboat 61	4/23/1991	830	112-14		
159	314606	Steamboat 62	4/23/1991	830	115-17		
160	314607	Steamboat 63	4/23/1991	830	118-20		
161	314608	Steamboat 64	4/23/1991	830	121-23		
162	314609	Steamboat 65	4/23/1991	830	124-26		
163	314610	Steamboat 66	4/23/1991	830	127-29		
164	314611	Steamboat 67	4/23/1991	830	130-32		
165	314612	Steamboat 68	4/24/1991	830	133-35		
166	314613	Steamboat 69	4/24/1991	830	136-38		
167	331681	San Bernardo #4	10/17/1994	95	660514	2013-007588	
168	331682	San Bernardo #5	10/17/1994	95	664121	2013-007589	
169	331683	San Bernardo #7	10/17/1994	95	660515	2013-007591	
170	331693	San Bernardo #6	10/17/1994	95	656841	2013-007590	
171	331720	Good Hope #1	10/21/1994	95	660017	2013-007576	
172	331721	San Bernardo #3	10/17/1994	95	660016	2013-007587	
173	332205	Good Hope #6	11/28/1994	95	662348	2013-007581	
174	332206	Good Hope #7	10/21/1994	95	660694	2013-007582	
175	332432	Good Hope #2	10/30/1994	95	660018	2013-007577	
176	332433	Good Hope #3	10/30/1994	95	660019	2013-007578	
177	332765	Good Hope #10	12/29/1994	95	662612	2013-007584	
178	332903	Good Hope #4	12/31/1994	95	662166	2013-007579	
179	373897	San Bernardo #1	9/1/2006	2006	20686	2013-007585	
180	386029	Notus # 1	8/8/2007	2007-016547			
181	386030	Notus # 2	8/8/2007	2007-016548			
182	386031	Notus # 3	8/8/2007	2007-016549			
183	386032	Notus # 4	8/8/2007	2007-016550			
184	386033	Notus # 5	8/8/2007	2007-016551			
189	386034	Notus # 6	8/8/2007	2007-016552			
190	386035	Notus # 7	8/8/2007	2007-016553			
191	386037	Eurus # 1	8/10/2007	2007-016500			
199	386038	Eurus # 2	8/10/2007	2007-016501			
200	386039	Eurus # 3	8/10/2007	2007-016502			
201	386040	Eurus # 4	8/10/2007	2007-016503			
202	386041	Eurus # 5	8/10/2007	2007-016504			
203	386042	Eurus # 6	8/10/2007	2007-016505			
204	386043	Eurus # 7	8/10/2007	2007-016506			
205	386044	Eurus # 8	8/10/2007	2007-016507			
206	386045	Eurus # 9	8/13/2007	2007-016508			
212	386046	Eurus # 10	8/13/2007	2007-016509			
213	386047	Zephyr # 1	8/15/2007	2007-016510			
214	386048	Zephyr # 2	8/15/2007	2007-016511			

EXHIBIT A

No.	BLM Serial No. AMC	CLAIM NAME	Location Date	Book/ Docket	Page	Amended	Township Range Section
						Recording Information	
215	386049	Zephyr # 3	8/15/2007	2007-016512			
222	386050	Zephyr # 4	8/15/2007	2007-016513			
223	386051	Zephyr # 5	8/15/2007	2007-016514			
224	386052	Zephyr # 6	8/15/2007	2007-016515			
225	386053	Zephyr # 7	8/15/2007	2007-016516			
226	386054	Zephyr # 8	8/14/2007	2007-016517			
227	386055	Zephyr # 9	8/15/2007	2007-016518			
228	386056	Zephyr # 10	8/14/2007	2007-016519			
229	386057	Boreas # 1	8/14/2007	2007-016520			
230	386058	Boreas # 2	8/14/2007	2007-016521			
231	386059	Boreas # 3	8/13/2007	2007-016522			
232	386060	Boreas # 4	8/7/2007	2007-016523			
233	386061	Boreas # 5	8/7/2007	2007-016524			
234	386062	Boreas # 6	8/7/2007	2007-016525			
235	386063	Boreas # 7	8/8/2007	2007-016526			
236	386064	Boreas # 8	8/7/2007	2007-016527			
237	386065	Boreas # 9	8/7/2007	2007-016528			
238	386066	Boreas # 10	8/7/2007	2007-016529			
239	386067	Boreas # 11	8/7/2007	2007-016530			
240	386068	Boreas # 12	8/6/2007	2007-016531			
241	386069	Boreas # 13	8/7/2007	2007-016532			
242	386070	Boreas # 14	8/7/2007	2007-016533			
243	386071	Boreas # 15	8/7/2007	2007-016534			
244	386072	Boreas # 16	8/6/2007	2007-016535			
245	386073	Boreas # 17	8/8/2007	2007-016536			
246	386074	Boreas # 18	8/8/2007	2007-016537			
247	386075	Boreas # 19	8/7/2007	2007-016538			
248	386076	Boreas # 20	8/6/2007	2007-016539			
249	386077	Boreas # 21	8/8/2007	2007-016540			
250	386078	Boreas # 22	8/8/2007	2007-016541			
251	386079	Boreas # 23	8/7/2007	2007-016542			
252	386080	Boreas # 24	8/6/2008	2007-016543			
253	386081	Boreas # 25	8/8/2007	2007-016544			
254	386082	Boreas # 26	8/8/2007	2007-016545			
255	386083	Boreas # 27	8/7/2007	2007-016546			
256	388558	Notus # 8	12/2/2007	2007-020496			
257	396974	Tornado #19	6/30/2009	2009	8010		
258	396975	Tornado #20	6/30/2009	2009	8011		
259	396976	Tornado #21	6/30/2009	2009	8012		
260	396984	Tornado #29	6/30/2009	2009	8018		
261	396985	Tornado #30	6/30/2009	2009	8019		
262	396986	Tornado #31	6/30/2009	2009	8020		

PHOENIX, ARIZONA

RECEIVED
BLM AZ STAFF OFFICE
2009 AUG 19 P 2: 53

EXHIBIT A

No.	BLM Serial No. AMC	CLAIM NAME	Location Date	Book/ Docket	Page	Amended	Township Range Section
						Recording Information	
263	396987	Tornado #32	6/30/2009	2009	8021		
264	396988	Tornado #33	6/30/2009	2009	8022		
265	396989	Tornado #34	6/30/2009	2009	8023		
266	396990	Tornado #35	6/30/2009	2009	8024		
267	396991	Tornado #36	6/30/2009	2009	8025		
268	397002	Tornado #47	6/17/2009	2009	8026		
269	397003	Tornado #48	6/17/2009	2009	8027		
270	397004	Tornado #49	6/17/2009	2009	8028		
271	397005	Tornado #50	6/17/2009	2009	8029		
272	397012	Tornado #57	6/17/2009	2009	8036		
273	397013	Tornado #58	6/17/2009	2009	8037		
274	397014	Tornado #59	6/17/2009	2009	8038		
275	397015	Tornado #60	6/17/2009	2009	8039		
276	397016	Tornado #61	6/17/2009	2009	8040		
277	397017	Tornado #62	6/17/2009	2009	8041		
278	397018	Tornado #63	6/17/2009	2009	8042		
279	397019	Tornado #64	6/17/2009	2009	8043		
280	397020	Tornado #65	6/10/2009	2009	8044		
281	397021	Tornado #66	6/10/2009	2009	8045		
282	397022	Tornado #67	6/10/2009	2009	8046		
283	397023	Tornado #68	6/10/2009	2009	8047		
284	397024	Tornado #69	6/10/2009	2009	8048		
285	397025	Tornado #70	6/10/2009	2009	8049		
286	397026	Tornado #71	6/10/2009	2009	8050		
287	397027	Tornado #72	6/10/2009	2009	8051		
288	397028	Tornado #73	6/10/2009	2009	8052		
289	397029	Tornado #74	6/10/2009	2009	8053		
290	397030	Tornado #75	6/10/2009	2009	8054		
291	397031	Tornado #76	6/10/2009	2009	8055		
292	397032	Tornado #77	6/10/2009	2009	8056		
293	397033	Tornado #78	6/10/2009	2009	8057		
294	397034	Tornado #79	6/10/2009	2009	8058		
295	397035	Tornado #80	6/10/2009	2009	8059		
296	397036	Tornado #81	6/10/2009	2009	8060		
297	397037	Tornado #82	6/10/2009	2009	8061		
298	397038	Tornado #83	6/24/2009	2009	8062		
299	397039	Tornado #84	6/24/2009	2009	8063		
300	397040	Tornado #85	6/24/2009	2009	8064		
301	397041	Tornado #86	6/24/2009	2009	8065		
302	397042	Tornado #87	6/24/2009	2009	8066		
303	397043	Tornado #88	6/24/2009	2009	8067		
304	397044	Tornado #89	6/29/2009	2009	8068		

EXHIBIT A

No.	BLM Serial No. AMC	CLAIM NAME	Location Date	Book/ Docket	Page	Amended	Township Range Section
						Recording Information	
305	397045	Tornado #90	6/29/2009	2009	8069		
306	397046	Tornado #91	6/29/2009	2009	8070		
309	397047	Tornado #92	6/3/2009	2009	8071		
310	397048	Tornado #93	6/3/2009	2009	8072		
311	397049	Tornado #94	6/3/2009	2009	8073		
312	397050	Tornado #95	6/3/2009	2009	8074		
313	397051	Tornado #96	6/3/2009	2009	8075		
314	397052	Tornado #97	6/3/2009	2009	8076		
315	397053	Tornado #98	6/3/2009	2009	8077		
316	397054	Tornado #99	6/3/2009	2009	8078		
317	397055	Tornado #100	6/3/2009	2009	8079		
318	397056	Tornado #101	6/3/2009	2009	8080		
319	397057	Tornado #102	6/3/2009	2009	8081		
320	397058	Tornado #103	6/3/2009	2009	8082		
321	397059	Tornado #104	6/3/2009	2009	8083		
322	397060	Tornado #105	6/3/2009	2009	8084		
323	397061	Tornado #106	6/3/2009	2009	8085		
324	397062	Tornado #107	6/3/2009	2009	8086		
325	397063	Tornado #108	6/3/2009	2009	8087		
326	397064	Tornado #109	6/3/2009	2009	8088		
327	397065	Tornado #110	6/8/2009	2009	8089		
328	397066	Tornado #111	6/8/2009	2009	8090		
329	397067	Tornado #112	6/8/2009	2009	8091		
330	397068	Tornado #113	6/8/2009	2009	8092		
331	397069	Tornado #114	6/8/2009	2009	8093		
332	397070	Tornado #115	6/15/2009	2009	8094		
333	397071	Tornado #116	6/15/2009	2009	8095		
334	397072	Tornado #117	6/15/2009	2009	8096		
335	397073	Tornado #118	6/15/2009	2009	8097		
336	402000	Chilito 43	8/16/2010	2010	11449		
337	402001	Chilito 42	8/6/2010	2010	11450		
338	425941	Good Hope #5	11/19/2013	2013	013701		
339	425942	Good Hope #9	11/19/2013	2013	013702		
340	430625	Chilito North 1	2/5/2015	2015	002129		4S 15E 15/22
341	430626	Chilito North 2	2/5/2015	2015	002130		4S 15E 15/22
342	430627	Chilito North 3	2/5/2015	2015	002131		4S 15E 15
343	430628	Chilito North 4	2/5/2015	2015	002132		4S 15E 15
344	430629	Chilito North 5	2/11/2015	2015	002133		4S 15E 15
345	430630	Chilito North 6	2/11/2015	2015	002134		4S 15E 15
346	430631	Chilito North 7	2/11/2015	2015	002135		4S 15E 15
347	430632	Chilito North 8	2/11/2015	2015	002136		4S 15E 15

RECEIVED
 BLM AZ STATE OFFICE
 2019 AUG 19 P 2:53
 PHOENIX, ARIZONA

EXHIBIT A

No.	BLM Serial No. AMC	CLAIM NAME	Location Date	Book/ Docket	Page	Amended	Township Range Section
						Recording Information	
348	430633	Chilito North 9	2/11/2015	2015	002137		4S 15E 14/15
349	430634	Chilito North 10	2/10/2015	2015	002138		4S 15E 14
350	430635	Chilito North 11	2/10/2015	2015	002139		4S 15E 14
351	430636	Chilito North 12	2/10/2015	2015	002140		4S 15E 14
352	430637	Chilito North 13	2/10/2015	2015	002141		4S 15E 14
353	430638	Chilito North 14	2/10/2015	2015	002142		4S 15E 14
354	430639	Chilito North 15	2/10/2015	2015	002143		4S 15E 14
355	430640	Chilito North 16	2/10/2015	2015	002144		4S 15E 14
356	430641	Chilito North 17	2/10/2015	2015	002145		4S 15E 14
357	430642	Chilito North 18	2/11/2015	2015	002146		4S 15E 14/15
358	430643	Chilito North 19	2/11/2015	2015	002147		4S 15E 15
359	430644	Chilito North 20	1/22/2015	2015	002148		4S 15E 15
360	430645	Chilito North 21	1/22/2015	2015	002149		4S 15E 15
361	430646	Chilito North 22	2/11/2015	2015	002150		4S 15E 15
362	430647	Chilito North 23	2/5/2015	2015	002151		4S 15E 15
363	430648	Chilito North 24	2/5/2015	2015	002152		4S 15E 15
364	430649	Chilito North 25	2/5/2015	2015	002153		4S 15E 15
365	430650	Chilito North 26	2/5/2015	2015	002154		4S 15E 15
366	430651	Chilito North 27	1/26/2015	2015	002155		4S 15E 15
367	430652	Chilito North 28	1/26/2015	2015	002156		4S 15E 15
368	430653	Chilito North 29	1/26/2015	2015	002157		4S 15E 15
369	430654	Chilito North 30	1/26/2015	2015	002158		4S 15E 15
370	430655	Chilito North 31	2/2/2015	2015	002159		4S 15E 15
371	430656	Chilito North 32	2/2/2015	2015	002160		4S 15E 15
372	430657	Chilito North 33	2/2/2015	2015	002161		4S 15E 15
373	430658	Chilito North 34	2/2/2015	2015	002162		4S 15E 15
374	430659	Chilito North 35	2/2/2015	2015	002163		14/15
375	430660	Chilito North 36	2/3/2015	2015	002164		4S 15E 14
376	430661	Chilito North 37	2/3/2015	2015	002165		4S 15E 14
377	430662	Chilito North 38	2/3/2015	2015	002166		4S 15E 14
378	430663	Chilito North 39	2/3/2015	2015	002167		4S 15E 14
379	430664	Chilito North 40	2/3/2015	2015	002168		4S 15E 11/14
380	430665	Chilito North 41	2/3/2015	2015	002169		4S 15E 11/14
381	430666	Chilito North 42	2/3/2015	2015	002170		4S 15E 11/14
382	430667	Chilito North 43	2/2/2015	2015	002171		4S 15E
383	430668	Chilito North 44	2/2/2015	2015	002172		10/15

EXHIBIT A

No.	BLM Serial No. AMC	CLAIM NAME	Location Date	Book/ Docket	Page	Amended	Township Range Section
						Recording Information	
384	430669	Chilito North 45	2/2/2015	2015	002173		4S 15E 10/15
385	430670	Chilito North 46	2/2/2015	2015	002174		4S 15E 10/15
386	430671	Chilito North 47	2/2/2015	2015	002175		4S 15E 10/15
387	430672	Chilito North 48	1/26/2015	2015	002176		4S 15E 10/15
388	430673	Chilito North 49	1/26/2015	2015	002177		4S 15E 10/15
389	430674	Chilito North 50	1/26/2015	2015	002178		4S 15E 10/15
390	430675	Chilito North 51	1/26/2015	2015	002179		10/15
391	430676	Chilito North 52	2/4/2015	2015	002180		4S 15E 10
392	430677	Chilito North 53	2/4/2015	2015	002181		4S 15E 10
393	430678	Chilito North 54	2/9/2015	2015	002182		4S 15E 10
394	430679	Chilito North 55	2/9/2015	2015	002183		4S 15E 10
395	430680	Chilito North 56	2/9/2015	2015	002184		4S 15E 10
396	430681	Chilito North 57	2/4/2015	2015	002185		4S 15E 10
397	430682	Chilito North 58	2/4/2015	2015	002186		4S 15E 10
398	430683	Chilito North 59	2/4/2015	2015	002187		4S 15E 10
399	430684	Chilito North 60	2/4/2015	2015	002188		4S 15E 10
400	430685	Chilito North 61	2/4/2015	2015	002189		4S 15E 11
✓ 401	430686	Chilito North 62	2/4/2015	2015	002190		4S 15E 11
✓ 402	437297	San Bernardo 2	2/9/2016			2016-002489	23-4S-15E

RECEIVED
 BLM AZ STATE OFFICE
 2019 AUG 19 P 2:53
 PHOENIX, ARIZONA



Robin E. Barnes
Corporate Land Manager

Direct Dial: (520) 798-7796
RBarnes@asarco.com

August 15, 2019

Via Federal Express

Arizona State Office
Bureau of Land Management, Ste. 800
One North Central Avenue
Phoenix, AZ 85004-4427
602-417-9200

RECEIVED
BLM AZ STATE OFFICE
2019 AUG 19 P 2:53
PHOENIX, ARIZONA

RE: Notice of Intent to Hold and Payment of Annual Claim Maintenance Fee for 2019/2020

Dear Sir or Madam:

This will serve as notice that ASARCO LLC, a Delaware limited liability company, whose address for purposes of this filing is **5285 East Williams Circle, Ste. 2000, Tucson, AZ 85711** intends to hold the 18 mining claims and/or mill sites located in Santa Cruz County, Arizona, described in Exhibit A attached herewith, by payment of the annual claim maintenance fee of \$165.00 per claim or site. Therefore, enclosed is our check in the amount of \$2,970.00 to pay the appropriate claim maintenance fees for the assessment year beginning on September 1, 2019.

Please return a date-stamped copy of this letter and a receipt verifying payment has been received by your office to me at 5285 East Williams Circle, Ste. 2000, Tucson, AZ 85711.

Thank you for your assistance and please feel free to contact me with any questions or concerns.

Sincerely,

Robin E. Barnes, RL/CP
Corporate Land Manager

reb
Enclosures

4537638

EXHIBIT A

ASARCO LLC
 LODE MINING CLAIMS LOCATED IN SANTA CRUZ COUNTY, ARIZONA
 VENTURA CLAIM GROUP

No	Name of Claim	Location Date	BLM Serial No. AMC	Section	Township	Range	Docket	Page No.
1	West 137N	2/26/1974	17334	1, 2	23 South	15 East	174	58
2	West 138N		17335	1, 2	23 South	15 East	174	59
3	West 139A	5/8/1965	17306	1	23 South	15 East	60	251
4	West 140A	5/8/1965	17307	1	23 South	15 East	60	252
5	West 141A	5/8/1965	17308	1	23 South	15 East	60	253
6	West 142A	5/8/1965	17309	1	23 South	15 East	60	254
7	West 143		17283	1	23 South	15 East	57	572
8	West 166		17289	1, 12	23 South	15 East	56	166
9	West 168	10/24/1964	17291	1, 12	23 South	15 East	56	168
10	West 170	10/24/1964	17293	1, 12	23 South	15 East	56	170
11	M-129		333007	2	23 South	15 East	659	550
12	M-130		333008	2	23 South	15 East	659	552
13	M131		333009	2	23 South	15 East	659	554
14	M-132		333010	2	23 South	15 East	659	556
15	M-133		333011	2	23 South	15 East	659	558
16	M-134		333012	2	23 South	15 East	659	560
17	M-135		333013	2	23 South	15 East	659	562
18	M-136		333014	2	23 South	15 East	659	564

RECEIVED
 BLM AZ STATE OFFICE
 2019 AUG 19 P 2: 53
 PHOENIX, ARIZONA



Robin E. Barnes
Corporate Land Manager

Direct Dial: (520) 798-7796
RBarnes@asarco.com

August 15, 2019

Via Federal Express

Arizona State Office
Bureau of Land Management, Ste. 800
One North Central Avenue
Phoenix, AZ 85004-4427
602-417-9200

RECEIVED
BLM AZ STATE OFFICE
2019 AUG 19 P 2:53
PHOENIX, ARIZONA

**RE: Notice of Intent to Hold and Payment of Annual Claim Maintenance Fee
for 2019/2020**

Dear Sir or Madam:

This will serve as notice that ASARCO LLC, a Delaware limited liability company, whose address for purposes of this filing is **5285 East Williams Circle, Ste. 2000, Tucson, AZ 85711** intends to hold the 55 mining claims and/or mill sites located in Pinal County, Arizona, described in Exhibit A attached herewith, by payment of the annual claim maintenance fee of \$165.00 per claim or site. Therefore, enclosed is our check in the amount of \$9,075.00 to pay the appropriate claim maintenance fees for the assessment year beginning on September 1, 2019.

Please return a date-stamped copy of this letter and a receipt verifying payment has been received by your office to me at 5285 East Williams Circle, Ste. 2000, Tucson, AZ 85711.

Thank you for your assistance and please feel free to contact me with any questions or concerns.

Sincerely,

Robin E. Barnes, RL/CP
Corporate Land Manager

reb
Enclosures

4537638

EXHIBIT A

**ASARCO LLC
LODE MINING CLAIMS LOCATED IN PINAL COUNTY, ARIZONA
SANTA CRUZ CLAIM GROUP**

No.	Name of Claim	Location Date	BLM Serial No. AMC	Section	Township	Range	Book	Page No.
1	NIK #1	7/2/1974	47329	23	6 South	4 East	761	127
2	NIK #2	7/2/1974	47330	23	6 South	4 East	761	128
3	NIK #3	7/2/1974	47331	23	6 South	4 East	761	129
4	NIK #4	7/2/1974	47332	23	6 South	4 East	761	130
5	NIK #5	7/2/1974	47333	23	6 South	4 East	761	131
6	NIK #6	7/2/1974	47334	23	6 South	4 East	761	132
7	NIK #7	7/2/1974	47335	23	6 South	4 East	761	133
8	NIK #8	7/2/1974	47336	23	6 South	4 East	761	134
9	NIK #9	7/2/1974	47337	23	6 South	4 East	761	135
10	NIK #10	7/2/1974	47338	23	6 South	4 East	761	136
11	NIK #11	7/2/1974	47339	23	6 South	4 East	761	137
12	NIK #12	7/2/1974	47340	23	6 South	4 East	761	138
13	NIK #13	7/2/1974	47341	23	6 South	4 East	761	139
14	NIK #14	7/2/1974	47342	23	6 South	4 East	761	140
15	NIK #15	7/2/1974	47343	23	6 South	4 East	761	141
16	NIK #16	7/2/1974	47344	23	6 South	4 East	761	142
17	NIK #17	7/2/1974	47345	23	6 South	4 East	761	143
18	NIK #18	7/2/1974	47346	23	6 South	4 East	761	144
19	NIK #19	7/2/1974	47347	24	6 South	4 East	761	145
20	NIK #20	7/2/1974	47348	24	6 South	4 East	761	146
21	NIK #21	7/2/1974	47349	24	6 South	4 East	761	147
22	NIK #22	7/2/1974	47350	24	6 South	4 East	761	148
23	NIK #23	7/2/1974	47351	24	6 South	4 East	761	149
24	NIK #24	7/2/1974	47352	24	6 South	4 East	761	150
25	NIK #25	7/2/1974	47353	24	6 South	4 East	761	151
26	NIK #26	7/2/1974	47354	24	6 South	4 East	761	152
27	NIK #27	7/2/1974	47355	24	6 South	4 East	761	153
28	NIK #28	7/2/1974	47356	24	6 South	4 East	761	154
29	NIK #29	7/2/1974	47357	24	6 South	4 East	761	155
30	NIK #30	7/2/1974	47358	24	6 South	4 East	761	156
31	NIK #31	7/2/1974	47359	24	6 South	4 East	761	157
32	NIK #32	7/2/1974	47360	24	6 South	4 East	761	158
33	NIK #33	7/2/1974	47361	24	6 South	4 East	761	159
34	NIK #34	7/2/1974	47362	24	6 South	4 East	761	160
35	NIK #35	7/2/1974	47363	24	6 South	4 East	761	161
36	NIK #36	7/2/1974	47364	24	6 South	4 East	761	162
37	NIK #37	7/2/1974	47365	12	6 South	4 East	761	163
38	NIK #38	7/2/1974	47366	12	6 South	4 East	761	164

EXHIBIT A

	Name of Claim		BLM Serial No. AMC	Section	Township	Range	Book	Page No.
39	NIK #39	7/2/1974	47367	12	6 South	4 East	761	165
40	NIK #40	7/2/1974	47368	12	6 South	4 East	761	166
41	NIK #41	7/2/1974	47369	12	6 South	4 East	761	167
42	NIK #50	7/2/1974	47370	12	6 South	4 East	761	176
43	NIK #51	7/2/1974	47371	12	6 South	4 East	761	177
44	NIK #52	7/2/1974	47372	12	6 South	4 East	761	178
45	NIK #53	7/2/1974	47373	12	6 South	4 East	761	179
46	NIK #54	7/2/1974	47374	12	6 South	4 East	761	180
47	CHAVO #42	3/8/1975	47320	12	6 South	4 East	785	415
48	CHAVO #43	3/8/1975	47321	12	6 South	4 East	785	416
49	CHAVO #44	3/8/1975	47322	12	6 South	4 East	785	417
50	CHAVO #45	3/8/1975	47323	12	6 South	4 East	785	418
51	CHAVO #46	3/8/1975	47324	12	6 South	4 East	785	419
52	CHAVO #47	3/8/1975	47325	12	6 South	4 East	785	420
53	CHAVO #48	3/8/1975	47326	12	6 South	4 East	785	421
54	CHAVO #49	3/8/1975	47327	12	6 South	4 East	785	422
55	CHAVO #55	4/1/1975	47328	12	6 South	4 East	785	414



Robin E. Barnes
Corporate Land Manager

Direct Dial: (520) 798-7796
RBarnes@asarco.com

August 15, 2019

Via Federal Express

Arizona State Office
Bureau of Land Management, Ste. 800
One North Central Avenue
Phoenix, AZ 85004-4427

RECEIVED
BLM AZ STATE OFFICE
2019 AUG 19 P 2:51
PHOENIX, ARIZONA

**RE: Notice of Intent to Hold and Payment of Annual Claim Maintenance Fee
for 2019/2020**

Dear Sir or Madam:

This will serve as notice that ASARCO LLC, a Delaware limited liability company, whose address for purposes of this filing is **5285 East Williams Circle, Ste. 2000, Tucson, AZ 85711** intends to hold the 188 mining claims and/or mill sites located in Pima County, Arizona, described in Exhibit A attached herewith, by payment of the annual claim maintenance fee of \$165.00 per claim or site. Therefore, enclosed is our check in the amount of \$31,020.00 to pay the appropriate claim maintenance fees for the assessment year beginning on September 1, 2018.

Please return a date-stamped copy of this letter and a receipt verifying payment has been received by your office to me at 5285 East Williams Circle, Ste. 2000, Tucson, AZ 85711.

Thank you for your assistance and please feel free to contact me with any questions or concerns.

Sincerely,

Robin E. Barnes, RL/CP
Corporate Land Manager

reb
Enclosures

#4537638

EXHIBIT A

ASARCO LLC LODE MINING CLAIMS LOCATED IN PIMA COUNTY, ARIZONA MISSION MINE

No.	BLM Serial No. AMC	Claim Name	Location Date	Book	Page	Township & Range	Section
1	22865	Piba No. 3	6/1/1967	3006	156	17S 12E	12
2	22866	Piba No. 4	6/1/1967	3006	157	17S 12E	12
3	22867	Peak No. 1	2/6/1952	444	77	17S 12E	12
4	22868	Peak No. 2	2/6/1952	444	78	17S 12E	12
5	22869	Peak No. 3	2/6/1952	444	79	17S 12E	12
6	22870	Peak No. 4	2/6/1952	444	80	17S 12E	12
7	22871	Peak No. 5	2/6/1952	444	81	17S 12E	12
8	22872	Peak No. 6	2/6/1952	444	82	17S 12E	12
9	22873	Peak No. 7	3/3/1952	1201	298	17S 12E	12
10	22874	Peak No. 8	3/3/1952	973	248	17S 12E	12
11	22875	Peak No. 9	3/13/1952	444	85	17S 12E	12
12	22876	Peak No. 10	3/13/1952	444	86	17S 12E	12
13	22877	Peak No. 11	3/13/1952	444	87	17S 12E	12
14	22878	Alpha No. 73	2/4/1954	3053	187	17S 12E	12
15	22879	Ban-Ana-PI No.1	10/25/1967	3108	340	17S 12E	12
16	22880	Ban-Ana-PI No.2	10/25/1967	3108	341	17S 12E	12
17	24403	Ute	9/15/1955	922	597	16S 12E	35
18	24404	Piute	9/15/1955	922	595	16S 12E	35
19	24405	Comanche	9/16/1955	1681	457	16S 12E	35
20	24406	Hopi	9/16/1955	891	379	16S 12E	35
21	24410	Yaqui	1/23/1957	1083	407	16S 12E	35
22	24411	Algonquin	1/23/1957	1083	405	16S 12E	35
23	24412	Iroquois	1/23/1957	1083	408	16S 12E	35
24	24413	Pueblo	12/19/1961	1877	167	16S 12E	35
25	24414	Acoma	1/23/1957	1110	221	16S 12E	35
26	24430	Blitz No. 6	4/28/1957	76	568	17S 12E	12
27	24433	Blitz No. 9	4/28/1957	76	571	17S 12E	12
28	24437	Cholla No. 1	7/7/1951	371	546	17S 12E	1,12
29	24438	Cholla No. 2	7/7/1951	371	547	17S 12E	12
30	24439	Cholla No. 3	7/7/1951	371	548	17S 12E	12
31	24440	Cholla No. 4	7/7/1951	371	549	17S 12E	12
32	24441	Cholla No. 5	7/7/1951	371	550	17S 12E	12
33	24442	Cholla No. 6	7/7/1951	371	551	17S 12E	12
34	24443	Cholla No. 7	7/7/1951	371	552	17S 12E	1,12
35	24444	Cholla No. 8	7/7/1951	371	553	17S 12E	1
36	24445	Valle	4/10/1947	73	448	17S 12E	12
37	24446	Valle No. 2	2/16/1952	433	164	17S 12E	12
38	24450	Valle No. 6	2/23/1952	458	427	17S 12E	12

RECEIVED
 PIMA COUNTY ARIZONA
 2019 AUG 19 PM 2:53

EXHIBIT A

No.	BLM Serial No. AMC	Claim Name	Location Date	Book	Page	Township & Range	Section
39	37759	Alpha No. 15	8/6/1951	2662	111	17S 12E	1
40	37760	Alpha No. 17	8/6/1951	1201	249	17S 12E	1,12
41	37761	Alpha No. 18	8/6/1951	1201	250	17S 12E	1,12
42	37762	Alpha No. 19	8/6/1951	1201	251	17S 12E	12
43	37763	Alpha No. 23	8/7/1951	2662	115	17S 12E	1
44	37764	Alpha No. 35	11/2/1953	1201	260	17S 13E	6,7
45	37765	Alpha No. 36	11/2/1953	1201	261	17S 12E	12
46	37766	Alpha No. 41	11/2/1953	1201	266	17S 13E	6,7
47	37767	Alpha No. 56	12/7/1953	1201	269	17S 13E	6
48	37768	Alpha No. 57	12/7/1953	1201	270	17S 13E	6,7
49	37769	Alpha No. 60	12/5/1953	1201	271	17S 13E	6
50	37770	Alpha No. 61	12/5/1953	1201	272	17S 13E	6
51	37771	Alpha No. 62	12/5/1953	1201	273	17S 13E	6
52	37772	Alpha No. 63	12/5/1953	1201	274	17S 13E	6,7
53	37773	Alpha No. 64	12/5/1953	1201	275	17S 13E	6,7
54	37774	Alpha No. 65	12/5/1953	1201	276	17S 13E	7
55	37775	Alpha No. 66	12/5/1953	1201	277	17S 13E	7
56	37776	Alpha No. 67	12/5/1953	1201	278	17S 13E	7
57	37777	Alpha No. 68	1/22/1954	1201	279	17S 13E	6
58	37778	Alpha No. 69	1/22/1954	1201	280	17S 13E	6
59	37779	Alpha No. 70	1/22/1954	1201	281	17S 13E	6
60	37780	Alpha No. 71	2/4/1954	1201	282	17S 12E	12
61	37781	Alpha No. 72	2/4/1954	1201	283	17S 12E	12
62	37782	Alpha No. 74	2/4/1954	1201	285	17S 12E	12
63	37783	Alpha No. 75	2/4/1954	1201	286	17S 12E	12
64	37784	Alpha No. 76	2/4/1954	1201	287	17S 12E	12
65	37785	Alpha No. 79	2/5/1954	3053	183	17S 12E	12
66	37786	Alpha No. 80	2/5/1954	3053	182	17S 12E	12
67	37787	Alpha No. 82	2/5/1954	3053	189	17S 13E	7
68	37788	Alpha No. 83	2/5/1954	3053	188	17S 13E	7
69	37789	Bapi No. 1	8/4/1967	3053	185	17S 12E	12
70	37790	Bapi No. 2	8/4/1967	3098	746	17S 12E	12
71	37855	EBA	3/30/1973	4533	913	17S 13E	15
72	37856	EBE	3/30/1973	4533	914	17S 13E	15
73	37857	EBI	3/30/1973	4533	915	17S 13E	15
74	37858	EBO	3/30/1973	4533	916	17S 13E	15
75	37859	EBU	3/30/1973	4533	917	17S 13E	15
76	37860	ECA	3/29/1973	4533	918	17S 13E	15
77	37861	ECE	3/29/1973	4533	919	17S 13E	15
78	37862	ECI	3/29/1973	4533	920	17S 13E	15
79	37863	ECO	3/29/1973	1533	921	17S 13E	15,22
80	37864	ECU	3/30/1973	4533	922	17S 13E	15

EXHIBIT A

No.	BLM Serial No. AMC	Claim Name	Location Date	Book	Page	Township & Range	Section
81	37865	EDA	3/30/1973	4533	923	17S 13E	15
82	37866	EDE	3/30/1973	4533	924	17S 13E	15
83	37867	EDI	3/30/1973	4533	925	17S 13E	15
84	37868	EDO	3/30/1973	4533	926	17S 13E	15
85	37869	EDU	3/29/1973	4533	927	17S 13E	15
86	37870	EFA	3/29/1973	4533	928	17S 13E	15
87	37871	EFE	3/29/1973	4533	929	17S 13E	15
88	37872	EFI	3/29/1973	4533	930	17S 13E	15,22
89	37873	EFO	3/28/1973	4533	931	17S 13E	15
90	37874	EFU	3/28/1973	4533	932	17S 13E	15
91	37875	EGA	3/29/1973	4533	933	17S 13E	15
92	37876	EGE	3/29/1973	4533	934	17S 13E	15
93	37877	EGI	3/29/1973	4533	935	17S 13E	15
94	37878	EGO	3/29/1973	4533	936	17S 13E	15
95	37879	EGU	3/29/1973	4533	937	17S 13E	15
96	37880	EHA	3/29/1973	4533	938	17S 13E	15
97	37881	EHE	3/29/1973	4533	939	17S 13E	15,22
98	37882	EHI	3/28/1973	4533	940	17S 13E	15,14
99	37883	EHO	3/28/1973	4533	941	17S 13S	15,14
100	37884	EHU	3/29/1973	4533	942	17S 13S	15,14
101	37885	EJA	3/29/1973	4533	943	17S 13E	15,14
102	37886	EJE	3/29/1973	4533	944	17S 13E	15,14
103	37887	EJI	3/29/1973	4533	945	17S 13E	15,14
104	37888	EJO	3/29/1973	4533	946	17S 13E	15,14
105	37889	EJU	3/29/1973	4533	947	17S 13E	15,14
106	37890	EKA	3/29/1973	4533	948	17S 13E	,23
107	61261	Mission No. 3	8/31/1979	6104	1	17S 13E	6
108	61262	Mission No. 4	8/31/1979	7673	910/911	17S 13E	6
109	61263	Mission No. 5	8/31/1979	6104	5	17S 13E	5
110	61264	Mission No. 6	8/31/1979	6104	7	17S 13E	6
111	61265	Mission No. 7	8/31/1979	6104	9	17S 13E	6
112	61266	Mission No. 8	8/31/1979	6104	1	17S 13E	5
113	61267	Mission No. 9	8/31/1979	6104	3	17S 13E	6
114	61628	Mission No. 12	8/31/1979	6104	5	17S 13E	6
115	61269	Mission No. 18	8/31/1979	6104	7	17S 13E	5
116	61270	Mission No. 19	8/31/1979	6104	9	17S 13E	5
117	61271	FED No. 5	8/31/1979	6104	1	17S 13E	6
118	61272	FED No. 7	8/31/1979	7673	904/905	17S 13E	6
119	61273	FED No. 9	8/31/1979	6104	5	17S 13E	6
120	61274	FED No. 10	8/31/1979	6104	7	17S 13E	6
121	61275	FED No. 11	8/31/1979	6104	9	17S 13E	6
122	61276	FED No. 12	8/31/1979	6104	1	17S 13E	6

RECEIVED
 BLM AZ STATE OFFICE
 JUN 19 10 19 2019

EXHIBIT A

No.	BLM Serial No. AMC	Claim Name	Location Date	Book	Page	Township & Range	Section
123	61277	FED No. 31	8/31/1979	6104	3	17S 13E	6
124	61278	FED No. 32	8/31/1979	6104	5	17S 13E	6
125	61279	FED No. 33	8/31/1979	6104	7	17S 13E	6
126	61280	FMR No. 5	8/31/1979	6104	9	17S 13E	5
127	61281	FMR No. 6	8/31/1979	6104	1	17S 13E	5
128	61282	FMR No. 7	8/31/1979	6104	3	17S 13E	5
129	61283	FMR No. 8	8/31/1979	6104	5	17S 13E	5
130	61284	FMR No. 9	8/31/1979	6104	7	17S 13E	5
131	61285	FMR No. 10	8/31/1979	6104	9	17S 13E	5
132	61286	FMR No. 11	8/31/1979	6104	1	17S 13E	5
133	61287	FMR No. 12	8/31/1979	6104	3	17S 13E	5
134	61288	FMR No. 13	8/31/1979	6104	5	17S 13E	5
135	61289	FMR No. 14	8/31/1979	6104	7	17S 13E	5
136	61290	FMR No. 15	8/31/1979	6104	9	17S 13E	5
137	61291	FMR No. 16	8/31/1979	6104	1	17S 13E	5
138	61292	FMR No. 17	8/31/1979	7673	908/909	17S 13E	5,8
139	61293	FMR No. 18	8/31/1979	7673	906/907	17S 13E	5,8
140	307734	Mojave 1	8/24/1990	8861	943	16S 12E	35
141	307735	Yuma 1	8/24/1990	8861	940	16S 12E	35
142	307736	Pima 1	8/24/1990	8861	937	16S 12E	35
143	307737	Yavapai 1	8/24/1990	8861	934	16S 12E	35
144	307738	Papago 1	8/28/1990	8861	931	16S 12E	35
145	307739	Key 1	8/28/1990	8861	928	16S 12E	35
146	307740	Lime 1A	8/28/1990	8861	925	16S 12E	35
147	307741	Lime 4A	8/28/1990	8861	922	16S 12E	35
148	324410	RH-1	8/26/1992	9365	593/594	17S 13E	8
149	324411	RH-2	8/26/1992	9365	595/596	17S 13E	8
150	324412	RH-3	8/26/1992	9365	597/598	17S 13E	8
151	324413	RH-4	8/26/1992	9365	599/600	17S 13E	8
152	324414	RH-5	8/26/1992	9365	601/602	17S 13E	8
153	324415	RH-6	8/26/1992	9365	603/604	17S 13E	8
154	324416	RH-7	8/26/1992	9365	605/606	17S 13E	8
155	324417	RH-8	8/26/1992	9365	607/608	17S 13E	8
156	324418	RH-9	8/26/1992	9365	609/610	17S 13E	8
157	324419	RH-10	8/26/1992	9365	611/612	17S 13E	8
158	324420	RH-11	8/26/1992	9365	613/614	17S 13E	8
159	324421	RH-12	8/26/1992	9365	615/616	17S 13E	8
160	324422	RH-13	8/26/1992	9365	617/618	17S 13E	8
161	324423	RH-14	8/26/1992	9365	619/620	17S 13E	8
162	324424	RH-15	8/26/1992	9365	621/622	17S 13E	8
163	324425	RH-16	8/26/1992	9365	623/624	17S 13E	8
164	324426	RH-17	8/26/1992	9365	625/626	17S 13E	8

EXHIBIT A

No.	BLM Serial No. AMC	Claim Name	Location Date	Book	Page	Township & Range	Section
165	324427	RH-18	8/26/1992	9365	627/628	17S 13E	8
166	324428	RH-19	8/26/1992	9365	629/630	17S 13E	8
167	324429	RH-20	8/26/1992	9365	631/632	17S 13E	8
168	324430	RH-21	8/26/1992	9365	633/634	17S 13E	8
169	324431	RH-22	8/26/1992	9365	635/636	17S 13E	8
170	324432	RH-23	8/26/1992	9365	637/638	17S 13E	8
171	324433	RH-24	8/26/1992	9365	639/640	17S 13E	8
172	324434	RH-25	8/26/1992	9365	641/642	17S 13E	8
173	324435	RH-26	8/26/1992	9365	643/644	17S 13E	8
174	324436	RH-27	8/26/1992	9365	645/646	17S 13E	8
175	324437	RH-28	8/26/1992	9365	647/648	17S 13E	8
176	324438	RH-29	8/26/1992	9365	649/650	17S 13E	8
177	324439	RH-30	8/26/1992	9365	651/652	17S 13E	8
178	324440	RH-31	8/26/1992	9365	653/654	17S 13E	8
179	324441	RH-32	8/26/1992	9365	655/656	17S 13E	8
180	324442	RH-33	8/26/1992	9365	657/658	17S 13E	8
181	324443	RH-34	8/26/1992	9365	659/660	17S 13E	8
182	324444	RH-35	8/26/1992	9365	661/662	17S 13E	8
✓ 183	324445	RH-36	8/26/1992	9365	663/664	17S 13E	8
184	331295	Bucco-1	6/29/1994	9830	4	17S 12E	12
185	331296	Bucco-2	6/29/1994	9830	6	17S 12E	12
186	331297	Bucco-3	6/29/1994	9830	8	17S 12E	12
187	331298	Bucco-4	6/29/1994	9830	0	17S 12E	12
✓ 188	331299	Bucco-5	6/29/1994	9830	2	17S 12E	12

RECEIVED
 BLM AZ STATE OFFICE
 2019 AUG 19 P 2:54
 PHOENIX, ARIZONA




EXHIBIT A

ASARCO LLC
 LODGE MINING CLAIMS LOCATED IN PIMA COUNTY, ARIZONA
 SILVER BELL MINE

No.	BLM Serial No. AMC	Name of Claim	Location Date	Book	Page	Township & Range	Section
1	380242	Pogo 1	2/8/2007	13029	521	T12S; R8E	9
2	380243	Pogo 2	2/8/2007	13029	523	T12S; R8E	9
3	380244	Pogo 3	2/8/2007	13029	525	T12S; R8E	9
4	380245	Pogo 4	2/7/2007	13029	527	T12S; R8E	9
5	380246	Pogo 5	2/7/2007	13029	529	T12S; R8E	9
6	380247	Pogo 6	2/7/2007	13029	531	T12S; R8E	9
7	380248	Pogo 7	2/7/2007	13029	533	T12S; R8E	9
8	380249	Pogo 8	2/8/2007	13029	535	T12S; R8E	9
9	382138	Pogo 9	3/27/2007	13068	3207	T12S; R8E	9
10	382139	Pogo 10	3/27/2007	13068	3209	T12S; R8E	9
11	382140	Pogo 11	3/27/2007	13068	3211	T12S; R8E	9
12	382141	Pogo 12	3/27/2007	13068	3213	T12S; R8E	9
13	382142	Pogo 13	3/27/2007	13068	3215	T12S; R8E	9
14	382143	Pogo 14	3/27/2007	13068	3217	T12S; R8E	9
15	382144	Pogo 15	3/27/2007	13068	3219	T12S; R8E	9
16	382145	Pogo 16	3/27/2007	13068	3221	T12S; R8E	9
17	382146	Pogo 17	3/27/2007	13068	3223	T12S; R8E	9
18	382147	Pogo 18	3/27/2007	13068	3225	T12S; R8E	9
19	382148	Pogo 19	3/27/2007	13068	3227	T12S; R8E	9
20	382149	Pogo 20	3/27/2007	13068	3229	T12S; R8E	9
21	382150	Pogo 21	3/27/2007	13068	3231	T12S; R8E	9
22	382151	Pogo 22	3/27/2007	13068	3233	T12S; R8E	9
23	382152	Pogo 23	3/27/2007	13068	3235	T12S; R8E	9
24	382153	Pogo 24	3/27/2007	13068	3237	T12S; R8E	9
25	382154	Pogo 25	3/27/2007	13068	3239	T12S; R8E	9
26	382155	Pogo 26	3/27/2007	13068	3241	T12S; R8E	9
27	382156	Pogo 27	3/28/2007	13068	3243	T12S; R8E	9
28	382157	Pogo 28	3/28/2007	13068	3245	T12S; R8E	9
29	382158	Pogo 29	3/26/2007	13068	3247	T12S; R8E	9
30	382159	Pogo 30	3/28/2007	13068	3249	T12S; R8E	9
31	382160	Pogo 31	3/28/2007	13068	3251	T12S; R8E	9
32	382161	Means 1	3/29/2007	13068	3253	T12S; R8E	13
33	382162	Means 2	3/29/2007	13068	3255	T12S; R8E	13
34	382163	Means 3	4/4/2007	13068	3257	T12S; R8E	13
35	382164	Means 4	4/4/2007	13068	3259	T12S; R8E	13
36	382165	Means 5	4/4/2007	13068	3261	T12S; R8E	13
37	382166	Means 6	4/4/2007	13068	3263	T12S; R8E	13
38	382167	Means 7	4/4/2007	13068	3265	T12S; R8E	13
39	382168	Means 8	4/4/2007	13068	3267	T12S; R8E	13

4537638

EXHIBIT A

No.	BLM Serial No. AMC	Name of Claim	Location Date	Book	Page	Township & Range	Section
40	382169	Means 9	4/4/2007	13068	3269	T12S; R8E	13
41	382170	Means 10	4/4/2007	13068	3271	T12S; R8E	13
42	382171	Means 11	4/4/2007	13068	3273	T12S; R8E	13
43	382172	Means 12	4/4/2007	13068	3275	T12S; R8E	13
44	382173	Means 13	4/4/2007	13068	3277	T12S; R8E	13
45	382174	Means 14	4/4/2007	13068	3279	T12S; R8E	13
46	382175	Means 15	4/4/2007	13068	3281	T12S; R8E	13
47	382176	Means 16	4/4/2007	13068	3283	T12S; R8E	13
48	382177	Means 17	4/4/2007	13068	3285	T12S; R8E	13
49	382178	Means 18	4/4/2007	13068	3287	T12S; R8E	13
50	382179	Means 19	4/3/2007	13068	3289	T12S; R8E	13
51	382180	Means 20	4/3/2007	13068	3291	T12S; R8E	13
52	382181	Means 21	4/3/2007	13068	3293	T12S; R8E	13
53	382182	Means 22	4/3/2007	13068	3295	T12S; R8E	13
54	382183	Means 23	4/3/2007	13068	3297	T12S; R8E	13
55	382184	Means 24	4/3/2007	13068	3299	T12S; R8E	13
56	382185	Means 25	4/3/2007	13068	3301	T12S; R8E	13
57	382186	Means 26	4/3/2007	13068	3303	T12S; R8E	13
58	382187	Means 27	4/3/2007	13068	3305	T12S; R8E	13
59	382188	Means 28	4/3/2007	13068	3307	T12S; R8E	13
60	382189	Means 29	4/3/2007	13068	3309	T12S; R8E	13
61	382190	Means 30	4/3/2007	13068	3311	T12S; R8E	13
62	382191	Means 31	4/3/2007	13068	3313	T12S; R8E	13
63	382192	Means 32	4/3/2007	13068	3315	T12S; R8E	13
64	382193	Means 33	4/3/2007	13068	3317	T12S; R8E	13
65	382194	Means 34	4/3/2007	13068	3319	T12S; R8E	13
66	382195	Means 35	4/3/2007	13068	3321	T12S; R8E	13
67	382196	Means 36	4/3/2007	13068	3323	T12S; R8E	13
68	382197	Duncan 1	3/21/2007	13068	3325	T12S; R8E	14
69	382198	Duncan 2	3/21/2007	13068	3327	T12S; R8E	14
70	382199	Duncan 3	3/29/2007	13068	3329	T12S; R8E	14
71	382200	Duncan 4	3/29/2007	13068	3331	T12S; R8E	14
72	382201	Duncan 5	3/29/2007	13068	3333	T12S; R8E	14
73	382202	Duncan 6	3/29/2007	13068	3335	T12S; R8E	14
74	382203	Duncan 7	3/29/2007	13068	3337	T12S; R8E	14
75	382204	Duncan 8	3/29/2007	13068	3339	T12S; R8E	14
76	382205	Duncan 9	3/29/2007	13068	3341	T12S; R8E	14
77	382206	Duncan 10	3/29/2007	13068	3343	T12S; R8E	14
78	382207	Duncan 11	3/29/2007	13068	3345	T12S; R8E	14
79	382208	Duncan 12	3/29/2007	13068	3347	T12S; R8E	14
80	382209	Duncan 13	3/29/2007	13068	3349	T12S; R8E	14
81	382210	Duncan 14	3/29/2007	13068	3351	T12S; R8E	14
82	382211	Duncan 15	3/29/2007	13068	3353	T12S; R8E	14
83	382212	Duncan 16	3/29/2007	13068	3355	T12S; R8E	14

EXHIBIT A

No.	BLM Serial No. AMC	Name of Claim	Location Date	Book	Page	Township & Range	Section
84	382213	Duncan 17	3/29/2007	13068	3357	T12S; R8E	14
85	382214	Duncan 18	3/29/2007	13068	3359	T12S; R8E	14
86	382215	Duncan 19	3/30/2007	13068	3361	T12S; R8E	14
87	382216	Duncan 20	3/30/2007	13068	3363	T12S; R8E	14
88	382217	Duncan 21	3/29/2007	13068	3365	T12S; R8E	14
89	382218	Duncan 22	3/29/2007	13068	3367	T12S; R8E	14
90	382219	Duncan 23	3/29/2007	13068	3369	T12S; R8E	14
91	382220	Duncan 24	3/29/2007	13068	3371	T12S; R8E	14
92	382221	Duncan 25	3/29/2007	13068	3373	T12S; R8E	14
93	382222	Duncan 26	3/29/2007	13068	3375	T12S; R8E	14
94	382223	Duncan 27	3/29/2007	13068	3377	T12S; R8E	14
95	382224	Duncan 28	3/29/2007	13068	3379	T12S; R8E	14
96	382225	Duncan 29	3/29/2007	13068	3381	T12S; R8E	14
97	382226	Duncan 30	3/29/2007	13068	3383	T12S; R8E	14
98	382227	Duncan 31	3/29/2007	13068	3385	T12S; R8E	14
99	382228	Duncan 32	3/29/2007	13068	3387	T12S; R8E	14
100	382229	Duncan 33	4/3/2007	13068	3389	T12S; R8E	14
101	382230	Duncan 34	4/3/2007	13068	3391	T12S; R8E	14
102	382231	June 1	4/5/2007	13068	3493	T12S; R8E	12
103	382232	June 2	4/5/2007	13068	3495	T12S; R8E	12
104	382233	June 3	4/5/2007	13068	3497	T12S; R8E	12
105	382234	June 4	4/5/2007	13068	3499	T12S; R8E	12
106	382235	June 5	4/5/2007	13068	3501	T12S; R8E	12
107	382236	June 6	4/6/2007	13068	3503	T12S; R8E	12
108	382237	June 7	4/6/2007	13068	3505	T12S; R8E	12
109	382238	Thor 1	3/20/2007	13068	3421	T12S; R8E	15
110	382239	Thor 2	3/20/2007	13068	3423	T12S; R8E	15
111	382240	Thor 3	3/20/2007	13068	3425	T12S; R8E	15
112	382241	Thor 4	3/20/2007	13068	3427	T12S; R8E	15
113	382242	Thor 5	3/20/2007	13068	3429	T12S; R8E	15
114	382243	Thor 6	3/20/2007	13068	3431	T12S; R8E	15
115	382244	Thor 7	3/20/2007	13068	3433	T12S; R8E	15
116	382245	Thor 8	3/20/2007	13068	3435	T12S; R8E	15
117	382246	Thor 9	3/20/2007	13068	3437	T12S; R8E	15
118	382247	Thor 10	3/20/2007	13068	3439	T12S; R8E	15
119	382248	Thor 11	3/21/2007	13068	3441	T12S; R8E	15
120	382249	Thor 12	3/21/2007	13068	3443	T12S; R8E	15
121	382250	Thor 13	3/21/2007	13068	3445	T12S; R8E	15
122	382251	Thor 14	3/21/2007	13068	3447	T12S; R8E	15
123	382252	Thor 15	3/21/2007	13068	3449	T12S; R8E	15
124	382253	Thor 16	3/21/2007	13068	3451	T12S; R8E	15
125	382254	Thor 17	3/21/2007	13068	3453	T12S; R8E	15
126	382255	Thor 18	3/21/2007	13068	3455	T12S; R8E	15
127	382256	Thor 19	3/23/2007	13068	3457	T12S; R8E	15

EXHIBIT A

No.	BLM Serial No. AMC	Name of Claim	Location Date	Book	Page	Township & Range	Section
128	382257	Thor 20	3/22/2007	13068	3459	T12S; R8E	15
129	382258	Thor 21	3/22/2007	13068	3461	T12S; R8E	15
130	382259	Thor 22	3/22/2007	13068	3463	T12S; R8E	15
131	382260	Thor 23	3/22/2007	13068	3465	T12S; R8E	15
132	382261	Thor 24	3/22/2007	13068	3467	T12S; R8E	15
133	382262	Thor 25	3/22/2007	13068	3469	T12S; R8E	15
134	382263	Thor 26	3/22/2007	13068	3471	T12S; R8E	15
135	382264	Thor 27	3/22/2007	13068	3473	T12S; R8E	15
136	382265	Thor 28	3/22/2007	13068	3475	T12S; R8E	15
137	382266	Thor 29	3/22/2007	13068	3477	T12S; R8E	15
138	382267	Thor 30	3/22/2007	13068	3479	T12S; R8E	15
139	382268	Thor 31	3/22/2007	13068	3481	T12S; R8E	15
140	382269	Thor 32	3/22/2007	13068	3483	T12S; R8E	15
141	382270	Thor 33	3/22/2007	13068	3485	T12S; R8E	15
142	382271	Thor 34	3/23/2007	13068	3487	T12S; R8E	15
143	382272	Thor 35	3/23/2007	13068	3489	T12S; R8E	15
144	382273	Thor 36	3/23/2007	13068	3491	T12S; R8E	15
145	382274	Loki 1	3/23/2007	13068	3393	T12S; R8E	10
146	382275	Loki 2	3/23/2007	13068	3395	T12S; R8E	10
147	382276	Loki 3	3/23/2007	13068	3397	T12S; R8E	10
148	382277	Loki 4	3/23/2007	13068	3399	T12S; R8E	10
149	382278	Loki 5	3/26/2007	13068	3401	T12S; R8E	10
150	382279	Loki 6	3/26/2007	13068	3403	T12S; R8E	10
151	382280	Loki 7	3/26/2007	13068	3405	T12S; R8E	10
152	382281	Loki 8	3/27/2007	13068	3407	T12S; R8E	10
153	382282	Loki 9	3/26/2007	13068	3409	T12S; R8E	10
154	382283	Loki 10	3/26/2007	13068	3411	T12S; R8E	10
155	382284	Loki 11	3/27/2007	13068	3413	T12S; R8E	10
156	382285	Loki 12	3/27/2007	13068	3415	T12S; R8E	10
157	382286	Loki 13	3/26/2007 3/23/2007	13068	3417	T12S; R8E	10
158	382287	Loki 14		13068	3419	T12S; R8E	10

United States Department of the Interior
Bureau of Land Management
 DIV OF LANDS, MINRLS & ENERGY
 ONE N CENTRAL AVE
 PHOENIX, AZ 85004 -4427
 Phone: 602-417-9200

Receipt	
No:	4537638

Transaction #: 4658556	
Date of Transaction: 08/20/2019	
CUSTOMER:	
ASARCO LLC 5285 E WILLIAMS CIR STE 2000 TUCSON, AZ 85711-7711 US	

LINE #	QTY	DESCRIPTION	REMARKS	UNIT PRICE	TOTAL
1	1.00	LOCATABLE MINERALS / MINING CLAIMS-NOT NEW-UNADJUD,ONE AUTH NO. ONLY / MINING CLAIM MONEY RECEIVED CASES: AMC1186/\$376860.00	MAINT 2020/2284	- n/a -	376860.00
TOTAL:					\$376,860.00

PAYMENT INFORMATION			
1	AMOUNT:	2970.00	POSTMARKED: N/A
	TYPE:	CHECK	RECEIVED: 08/19/2019
	CHECK NO:	1500076386	
	NAME:	ASARCO LLC 5285 E WILLIAMS CIR STE 2000 TUCSON AZ 85711-7711 US	
2	AMOUNT:	9075.00	POSTMARKED: N/A
	TYPE:	CHECK	RECEIVED: 08/19/2019
	CHECK NO:	1500076387	
	NAME:	ASARCO LLC 5285 E WILLIAMS CIR STE 2000 TUCSON AZ 85711-7711 US	
3	AMOUNT:	26070.00	POSTMARKED: N/A
	TYPE:	CHECK	RECEIVED: 08/19/2019
	CHECK NO:	1500076388	
	NAME:		

		ASARCO LLC 5285 E WILLIAMS CIR STE 2000 TUCSON AZ 85711-7711 US	
4	AMOUNT:	31020.00	POSTMARKED: N/A
	TYPE:	CHECK	RECEIVED: 08/19/2019
	CHECK NO:	1500076389	
	NAME:	ASARCO LLC 5285 E WILLIAMS CIR STE 2000 TUCSON AZ 85711-7711 US	
5	AMOUNT:	307725.00	POSTMARKED: N/A
	TYPE:	CHECK	RECEIVED: 08/19/2019
	CHECK NO:	1500076545	
	NAME:	ASARCO LLC 5285 E WILLIAMS CIR STE 2000 TUCSON AZ 85711-7711 US	

REMARKS

This receipt was generated by the automated BLM Collections and Billing System and is a paper representation of a portion of the official electronic record contained therein.



22807

24397

37759

61261

Robin E. Barnes
Corporate Land Manager

Direct Dial: (520) 798-7796
RBarnes@asarco.com

August 14, 2018

307734

Via Hand-Delivery

324410

Arizona State Office
Bureau of Land Management, Ste. 800
One North Central Avenue
Phoenix, AZ 85004-4427

331295

**RE: Notice of Intent to Hold and Payment of Annual Claim Maintenance Fee
for 2018/2019**

Dear Sir or Madam:

This will serve as notice that ASARCO LLC, a Delaware limited liability company, whose address for purposes of this filing is **5285 East Williams Circle, Ste. 2000, Tucson, AZ 85711** intends to hold the 188 mining claims and/or mill sites located in Pima County, Arizona, described in Exhibit A attached herewith, by payment of the annual claim maintenance fee of \$155.00 per claim or site. Therefore, enclosed is our check in the amount of \$29,140.00 to pay the appropriate claim maintenance fees for the assessment year beginning on September 1, 2018.

Please return a date-stamped copy of this letter and a receipt verifying payment has been received by your office to me at 5285 East Williams Circle, Ste. 2000, Tucson, AZ 85711.

Thank you for your assistance and please feel free to contact me with any questions or concerns.

Sincerely,

Robin E. Barnes, RL/CP
Corporate Land Manager

reb
Enclosures

PHOENIX, ARIZONA

2018 AUG 14 P 12:39

BLM AZ STATE OFFICE

RECEIVED

NO. OF CLAIMS	188
AMOUNT	29140.00
RECEIPT NO.	4234957
INIT.	PER

** BLM-ASO**

ENTERED
AUG 15 2018
BY: [Signature]

(1)

EXHIBIT A

ASARCO LLC LODE MINING CLAIMS LOCATED IN PIMA COUNTY, ARIZONA MISSION MINE

No.	BLM Serial No. AMC	Claim Name	Book	Page	Township & Range	Section
1	22865 ↷	Piba No. 3	3006	156	17S 12E	12
2	22866	Piba No. 4	3006	157	17S 12E	12
3	22867	Peak No. 1	444	77	17S 12E	12
4	22868	Peak No. 2	444	78	17S 12E	12
5	22869	Peak No. 3	444	79	17S 12E	12
6	22870	Peak No. 4	444	80	17S 12E	12
7	22871	Peak No. 5	444	81	17S 12E	12
8	22872	Peak No. 6	444	82	17S 12E	12
9	22873	Peak No. 7	1201	298	17S 12E	12
10	22874	Peak No. 8	973	248	17S 12E	12
11	22875	Peak No. 9	444	85	17S 12E	12
12	22876	Peak No. 10	444	86	17S 12E	12
13	22877	Peak No. 11	444	87	17S 12E	12
14	22878	Alpha No. 73	3053	187	17S 12E	12
15	22879 ✓	Ban-Ana-PI No.1	3108	340	17S 12E	12
16	22880 ✓	Ban-Ana-PI No.2	3108	341	17S 12E	12
17	24403 ↷	Ute	922	597	16S 12E	35
18	24404 ↷	Piute	922	595	16S 12E	35
19	24405 ✓	Comanche	1681	457	16S 12E	35
20	24406 ✓	Hopi	891	379	16S 12E	35
21	24410 ↷	Yaqui	1083	407	16S 12E	35
22	24411 ↷	Algonquin	1083	405	16S 12E	35
23	24412	Iroquois	1083	408	16S 12E	35
24	24413 ✓	Pueblo	1877	167	16S 12E	35
25	24414 ✓	Acoma	1110	221	16S 12E	35
26	24430 ←	Blitz No. 6	76	568	17S 12E	12
27	24433 ←	Blitz No. 9	76	571	17S 12E	12
28	24437 ↷	Cholla No. 1	371	546	17S 12E	1,12
29	24438	Cholla No. 2	371	547	17S 12E	12
30	24439	Cholla No. 3	371	548	17S 12E	12
31	24440	Cholla No. 4	371	549	17S 12E	12
32	24441	Cholla No. 5	371	550	17S 12E	12
33	24442	Cholla No. 6	371	551	17S 12E	12
34	24443	Cholla No. 7	371	552	17S 12E	1,12
35	24444	Cholla No. 8	371	553	17S 12E	1
36	24445 ✓	Valle	73	448	17S 12E	12
37	24446 ✓	Valle No. 2	433	164	17S 12E	12
38	24450 ←	Valle No. 6	458	427	17S 12E	12

RECEIVED
 PIMA COUNTY STATE OFFICE
 PHOENIX, ARIZONA
 11 AM AUG 14 12 31

EXHIBIT A

39	37759 7	Alpha No. 15	2662	111	17S 12E	1
40	37760	Alpha No. 17	1201	249	17S 12E	1,12
41	37761	Alpha No. 18	1201	250	17S 12E	1,12
42	37762	Alpha No. 19	1201	251	17S 12E	12
43	37763	Alpha No. 23	2662	115	17S 12E	1
44	37764	Alpha No. 35	1201	260	13E	6,7
45	37765	Alpha No. 36	1201	261	17S 12E	12
46	37766	Alpha No. 41	1201	266	17S 13E	6,7
47	37767	Alpha No. 56	1201	269	17S 13E	6
48	37768	Alpha No. 57	1201	270	17S 13E	6,7
49	37769	Alpha No. 60	1201	271	17S 13E	6
50	37770	Alpha No. 61	1201	272	17S 13E	6
51	37771	Alpha No. 62	1201	273	17S 13E	6
52	37772	Alpha No. 63	1201	274	17S 13E	6,7
53	37773	Alpha No. 64	1201	275	17S 13E	6,7
54	37774	Alpha No. 65	1201	276	17S 13E	7
55	37775	Alpha No. 66	1201	277	17S 13E	7
56	37776	Alpha No. 67	1201	278	17S 13E	7
57	37777	Alpha No. 68	1201	279	17S 13E	6
58	37778	Alpha No. 69	1201	280	17S 13E	6
59	37779	Alpha No. 70	1201	281	17S 13E	6
60	37780	Alpha No. 71	1201	282	17S 12E	12
61	37781	Alpha No. 72	1201	283	17S 12E	12
62	37782	Alpha No. 74	1201	285	17S 12E	12
63	37783	Alpha No. 75	1201	286	17S 12E	12
64	37784	Alpha No. 76	1201	287	17S 12E	12
65	37785	Alpha No. 79	3053	183	17S 12E	12
66	37786	Alpha No. 80	3053	182	17S 12E	12
67	37787	Alpha No. 82	3053	189	17S 13E	7
68	37788	Alpha No. 83	3053	188	17S 13E	7
69	37789	Bapi No. 1	3053	185	17S 12E	12
70	37790 J	Bapi No. 2	3098	746	17S 12E	12
71	37855 7	EBA	4533	913	17S 13E	15
72	37856	EBE	4533	914	17S 13E	15
73	37857	EBI	4533	915	17S 13E	15
74	37858	EBO	4533	916	17S 13E	15
75	37859	EBU	4533	917	17S 13E	15
76	37860	ECA	4533	918	17S 13E	15
77	37861	ECE	4533	919	17S 13E	15
78	37862	ECI	4533	920	17S 13E	15
79	37863	ECO	1533	921	17S 13E	15,22
80	37864	ECU	4533	922	17S 13E	15
81	37865	EDA	4533	923	17S 13E	15
82	37866 J	EDE	4533	924	17S 13E	15

EXHIBIT A

83	37867 7	EDI	4533	925	17S 13E	15
84	37868	EDO	4533	926	17S 13E	15
85	37869	EDU	4533	927	17S 13E	15
86	37870	EFA	4533	928	17S 13E	15
87	37871	EFE	4533	929	17S 13E	15
88	37872	EFI	4533	930	17S 13E	15,22
89	37873	EFO	4533	931	17S 13E	15
90	37874	EFU	4533	932	17S 13E	15
91	37875	EGA	4533	933	17S 13E	15
92	37876	EGE	4533	934	17S 13E	15
93	37877	EGI	4533	935	17S 13E	15
94	37878	EGO	4533	936	17S 13E	15
95	37879	EGU	4533	937	17S 13E	15
96	37880	EHA	4533	938	17S 13E	15
97	37881	EHE	4533	939	17S 13E	15,22
98	37882	EHI	4533	940	17S 13E	15,14
99	37883	EHO	4533	941	17S 13S	15,14
100	37884	EHU	4533	942	17S 13S	15,14
101	37885	EJA	4533	943	17S 13E	15,14
102	37886	EJE	4533	944	17S 13E	15,14
103	37887	EJI	4533	945	17S 13E	15,14
104	37888	EJO	4533	946	17S 13E	15,14
105	37889	EJU	4533	947	17S 13E	15,14
106	37890	EKA	4533	948	17S 13E	23
107	61261 7	Mission No. 3	6104	1470/1471	17S 13E	6
108	61262	Mission No. 4	7673	910/911	17S 13E	6
109	61263	Mission No. 5	6104	1474/1475	17S 13E	6
110	61264	Mission No. 6	6104	1476/1477	17S 13E	6
111	61265	Mission No. 7	6104	1478/1479	17S 13E	6
112	61266	Mission No. 8	6104	1480/1481	17S 13E	6
113	61267	Mission No. 9	6104	1482/1483	17S 13E	6
114	61628	Mission No. 12	6104	1484/1485	17S 13E	6
115	61269	Mission No. 18	6104	1486/1487	17S 13E	6
116	61270	Mission No. 19	6104	1488/1489	17S 13E	6
117	61271	FED No. 5	6104	1490/1491	17S 13E	6
118	61272	FED No. 7	7673	904/905	17S 13E	6
119	61273	FED No. 9	6104	1494/1495	17S 13E	6
120	61274	FED No. 10	6104	1496/1497	17S 13E	6
121	61275	FED No. 11	6104	1498/1499	17S 13E	6
122	61276	FED No. 12	6104	1500/1501	17S 13E	6
123	61277	FED No. 31	6104	1502/1503	17S 13E	6
124	61278	FED No. 32	6104	1504/1505	17S 13E	6
125	61279	FED No. 33	6104	1506/1507	17S 13E	6
126	61280	FMR No. 5	6104	1508/1509	17S 13E	5

RECEIVED
 STATE OFFICE
 5 10 59
 1 PM AUG 14 12 39
 ARIZONA

EXHIBIT A

127	61281	FMR No. 6	6104	1510/1511	17S 13E	5
128	61282	FMR No. 7	6104	1512/1513	17S 13E	5
129	61283	FMR No. 8	6104	1514/1515	17S 13E	5
130	61284	FMR No. 9	6104	1516/1517	17S 13E	5
131	61285	FMR No. 10	6104	1518/1519	17S 13E	5
132	61286	FMR No. 11	6104	1520/1521	17S 13E	5
133	61287	FMR No. 12	6104	1522/1523	17S 13E	5
134	61288	FMR No. 13	6104	1524/1525	17S 13E	5
135	61289	FMR No. 14	6104	1526/1527	17S 13E	5
136	61290	FMR No. 15	6104	1528/1529	17S 13E	5
137	61291	FMR No. 16	6104	1530/1531	17S 13E	5
138	61292	FMR No. 17	7673	908/909	17S 13E	5,8
139	61293	FMR No. 18	7673	906/907	17S 13E	5,8
140	307734	Mojave 1	8861	943	16S 12E	35
141	307735	Yuma 1	8861	940	16S 12E	35
142	307736	Pima 1	8861	937	16S 12E	35
143	307737	Yavapai 1	8861	934	16S 12E	35
144	307738	Papago 1	8861	931	16S 12E	35
145	307739	Key 1	8861	928	16S 12E	35
146	307740	Lime 1A	8861	925	16S 12E	35
147	307741	Lime 4A	8861	922	16S 12E	35
148	324410	RH-1	9365	593/594	17S 13E	8
149	324411	RH-2	9365	595/596	17S 13E	8
150	324412	RH-3	9365	597/598	17S 13E	8
151	324413	RH-4	9365	599/600	17S 13E	8
152	324414	RH-5	9365	601/602	17S 13E	8
153	324415	RH-6	9365	603/604	17S 13E	8
154	324416	RH-7	9365	605/606	17S 13E	8
155	324417	RH-8	9365	607/608	17S 13E	8
156	324418	RH-9	9365	609/610	17S 13E	8
157	324419	RH-10	9365	611/612	17S 13E	8
158	324420	RH-11	9365	613/614	17S 13E	8
159	324421	RH-12	9365	615/616	17S 13E	8
160	324422	RH-13	9365	617/618	17S 13E	8
161	324423	RH-14	9365	619/620	17S 13E	8
162	324424	RH-15	9365	621/622	17S 13E	8
163	324425	RH-16	9365	623/624	17S 13E	8
164	324426	RH-17	9365	625/626	17S 13E	8
165	324427	RH-18	9365	627/628	17S 13E	8
166	324428	RH-19	9365	629/630	17S 13E	8
167	324429	RH-20	9365	631/632	17S 13E	8
168	324430	RH-21	9365	633/634	17S 13E	8
169	324431	RH-22	9365	635/636	17S 13E	8
170	324432	RH-23	9365	637/638	17S 13E	8

EXHIBIT A

171	324433 7	RH-24	9365	639/640	17S 13E	8
172	324434	RH-25	9365	641/642	17S 13E	8
173	324435	RH-26	9365	643/644	17S 13E	8
174	324436	RH-27	9365	645/646	17S 13E	8
175	324437	RH-28	9365	647/648	17S 13E	8
176	324438	RH-29	9365	649/650	17S 13E	8
177	324439	RH-30	9365	651/652	17S 13E	8
178	324440	RH-31	9365	653/654	17S 13E	8
179	324441	RH-32	9365	655/656	17S 13E	8
180	324442	RH-33	9365	657/658	17S 13E	8
181	324443	RH-34	9365	659/660	17S 13E	8
182	324444	RH-35	9365	661/662	17S 13E	8
183	324445 J	RH-36	9365	663/664	17S 13E	8
184	331295 7	Bucco-1	9830	2303/2304	17S 12E	12
185	331296	Bucco-2	9830	2305/2306	17S 12E	12
186	331297	Bucco-3	9830	2307/2308	17S 12E	12
187	331298	Bucco-4	9830	2309/2310	17S 12E	12
188	331299 ✓	Bucco-5	9830	2311/2312	17S 12E	12

RECEIVED
 BLM AZ STATE OFFICE
 2010 AUG 14 P 12:39
 PHOENIX, ARIZONA

United States Department of the Interior
Bureau of Land Management
 DIV OF LANDS, MINRLS & ENERGY
 ONE N CENTRAL AVE
 PHOENIX, AZ 85004 -4427
 Phone: 602-417-9200

Receipt

No: 4234957

Transaction #: 4350310	
Date of Transaction: 08/14/2018	
CUSTOMER:	
ASARCO LLC 5285 E WILLIAMS CIR ATTN: ROBIN BARNES TUCSON, AZ 85711-4426 US	

LINE #	QTY	DESCRIPTION	REMARKS	UNIT PRICE	TOTAL
1	1.00	LOCATABLE MINERALS / MINING CLAIMS-NOT NEW-UNADJUD, ONE AUTH NO. ONLY / MINING CLAIM MONEY RECEIVED CASES: AMC22865/\$29140.00	2019 MAINT/188	- n/a -	29140.00
TOTAL:					\$29,140.00

PAYMENT INFORMATION					
1	AMOUNT:	29140.00	POSTMARKED:	N/A	
	TYPE:	CHECK	RECEIVED:	08/14/2018	
	CHECK NO:	1500058836			
	NAME:	ASARCO LLC 5285 E WILLIAMS CIR ATTN: ROBIN BARNES TUCSON AZ 85711-4426 US			

REMARKS

This receipt was generated by the automated BLM Collections and Billing System and is a paper representation of a portion of the official electronic record contained therein.



22807
24397
37759
61261

Robin E. Barnes
Corporate Land Manager

Direct Dial: (520) 798-7796
RBarnes@asarco.com

August 14, 2017

307734
324410
331295

Via Hand-Delivery

Arizona State Office
Bureau of Land Management, Ste. 800
One North Central Avenue
Phoenix, AZ 85004-4427

**RE: Notice of Intent to Hold and Payment of Annual Claim Maintenance Fee
for 2017/2018**

Dear Sir or Madam:

This will serve as notice that ASARCO LLC, a Delaware limited liability company, whose address for purposes of this filing is **5285 East Williams Circle, Ste. 2000, Tucson, AZ 85711** intends to hold the 188 mining claims and/or mill sites located in Pima County, Arizona, described in Exhibit A attached herewith, by payment of the annual claim maintenance fee of \$155.00 per claim or site. Therefore, enclosed is our check in the amount of \$29,140.00 to pay the appropriate claim maintenance fees for the assessment year beginning on September 1, 2017.

Please return a date-stamped copy of this letter and a receipt verifying payment has been received by your office to me at 5285 East Williams Circle, Ste. 2000, Tucson, AZ 85711.

Thank you for your assistance and please feel free to contact me with any questions or concerns.

Sincerely,

Robin E. Barnes, RL/CP
Corporate Land Manager

RECEIVED
PIMA AZ STATE OFFICE
2017 AUG 14 A 9:21
PHOENIX, ARIZONA

reb
Enclosures

INTERED
AUG 15 2017
BY: Robin

EXHIBIT A

ASARCO LLC LODE MINING CLAIMS LOCATED IN PIMA COUNTY, ARIZONA MISSION MINE

No.	BLM Serial No. AMC	Claim Name	Book	Page	Township & Range	Section
1	22865 7	Piba No. 3	3006	156	17S 12E	12
2	22866	Piba No. 4	3006	157	17S 12E	12
3	22867	Peak No. 1	444	77	17S 12E	12
4	22868	Peak No. 2	444	78	17S 12E	12
5	22869	Peak No. 3	444	79	17S 12E	12
6	22870	Peak No. 4	444	80	17S 12E	12
7	22871	Peak No. 5	444	81	17S 12E	12
8	22872	Peak No. 6	444	82	17S 12E	12
9	22873	Peak No. 7	1201	298	17S 12E	12
10	22874	Peak No. 8	973	248	17S 12E	12
11	22875	Peak No. 9	444	85	17S 12E	12
12	22876	Peak No. 10	444	86	17S 12E	12
13	22877	Peak No. 11	444	87	17S 12E	12
14	22878	Alpha No. 73	3053	187	17S 12E	12
15	22879	Ban-Ana-PI No.1	3108	340	17S 12E	12
16	22880 ✓	Ban-Ana-PI No.2	3108	341	17S 12E	12
17	24403 7	Ute	922	597	16S 12E	35
18	24404	Piute	922	595	16S 12E	35
19	24405	Comanche	1681	457	16S 12E	35
20	24406 ✓	Hopi	891	379	16S 12E	35
21	24410 7	Yaqui	1083	407	16S 12E	35
22	24411	Algonquin	1083	405	16S 12E	35
23	24412	Iroquois	1083	408	16S 12E	35
24	24413	Pueblo	1877	167	16S 12E	35
25	24414 ✓	Acoma	1110	221	16S 12E	35
26	24430 —	Blitz No. 6	76	568	17S 12E	12
27	24433 —	Blitz No. 9	76	571	17S 12E	12
28	24437 7	Cholla No. 1	371	546	17S 12E	1,12
29	24438	Cholla No. 2	371	547	17S 12E	12
30	24439	Cholla No. 3	371	548	17S 12E	12
31	24440	Cholla No. 4	371	549	17S 12E	12
32	24441	Cholla No. 5	371	550	17S 12E	12
33	24442	Cholla No. 6	371	551	17S 12E	12
34	24443	Cholla No. 7	371	552	17S 12E	1,12
35	24444	Cholla No. 8	371	553	17S 12E	1
36	24445	Valle	73	448	17S 12E	12
37	24446 ✓	Valle No. 2	433	164	17S 12E	12
38	24450 —	Valle No. 6	458	427	17S 12E	12

RECEIVED
 PIMA COUNTY STATE OFFICE
 JUL 11 2011
 PHOENIX, ARIZONA

EXHIBIT A

39	37759 7	Alpha No. 15	2662	111	17S 12E	1
40	37760	Alpha No. 17	1201	249	17S 12E	1,12
41	37761	Alpha No. 18	1201	250	17S 12E	1,12
42	37762	Alpha No. 19	1201	251	17S 12E	12
43	37763	Alpha No. 23	2662	115	17S 12E	1
44	37764	Alpha No. 35	1201	260	13E	6,7
45	37765	Alpha No. 36	1201	261	17S 12E	12
46	37766	Alpha No. 41	1201	266	17S 13E	6,7
47	37767	Alpha No. 56	1201	269	17S 13E	6
48	37768	Alpha No. 57	1201	270	17S 13E	6,7
49	37769	Alpha No. 60	1201	271	17S 13E	6
50	37770	Alpha No. 61	1201	272	17S 13E	6
51	37771	Alpha No. 62	1201	273	17S 13E	6
52	37772	Alpha No. 63	1201	274	17S 13E	6,7
53	37773	Alpha No. 64	1201	275	17S 13E	6,7
54	37774	Alpha No. 65	1201	276	17S 13E	7
55	37775	Alpha No. 66	1201	277	17S 13E	7
56	37776	Alpha No. 67	1201	278	17S 13E	7
57	37777	Alpha No. 68	1201	279	17S 13E	6
58	37778	Alpha No. 69	1201	280	17S 13E	6
59	37779	Alpha No. 70	1201	281	17S 13E	6
60	37780	Alpha No. 71	1201	282	17S 12E	12
61	37781	Alpha No. 72	1201	283	17S 12E	12
62	37782	Alpha No. 74	1201	285	17S 12E	12
63	37783	Alpha No. 75	1201	286	17S 12E	12
64	37784	Alpha No. 76	1201	287	17S 12E	12
65	37785	Alpha No. 79	3053	183	17S 12E	12
66	37786	Alpha No. 80	3053	182	17S 12E	12
67	37787	Alpha No. 82	3053	189	17S 13E	7
68	37788	Alpha No. 83	3053	188	17S 13E	7
69	37789	Bapi No. 1	3053	185	17S 12E	12
70	37790 J	Bapi No. 2	3098	746	17S 12E	12
71	37855 7	EBA	4533	913	17S 13E	15
72	37856	EBE	4533	914	17S 13E	15
73	37857	EBI	4533	915	17S 13E	15
74	37858	EBO	4533	916	17S 13E	15
75	37859	EBU	4533	917	17S 13E	15
76	37860	ECA	4533	918	17S 13E	15
77	37861	ECE	4533	919	17S 13E	15
78	37862	ECI	4533	920	17S 13E	15
79	37863	ECO	1533	921	17S 13E	15,22
80	37864	ECU	4533	922	17S 13E	15
81	37865 J	EDA	4533	923	17S 13E	15
82	37866 J	EDE	4533	924	17S 13E	15

RECEIVED
 INVESTIGATION
 AUG 14 A 9 20
 2011

EXHIBIT A

83	37867 7	EDI	4533	925	17S 13E	15
84	37868	EDO	4533	926	17S 13E	15
85	37869	EDU	4533	927	17S 13E	15
86	37870	EFA	4533	928	17S 13E	15
87	37871	EFE	4533	929	17S 13E	15
88	37872	EFI	4533	930	17S 13E	15,22
89	37873	EFO	4533	931	17S 13E	15
90	37874	EFU	4533	932	17S 13E	15
91	37875	EGA	4533	933	17S 13E	15
92	37876	EGE	4533	934	17S 13E	15
93	37877	EGI	4533	935	17S 13E	15
94	37878	EGO	4533	936	17S 13E	15
95	37879	EGU	4533	937	17S 13E	15
96	37880	EHA	4533	938	17S 13E	15
97	37881	EHE	4533	939	17S 13E	15,22
98	37882	EHI	4533	940	17S 13E	15,14
99	37883	EHO	4533	941	17S 13S	15,14
100	37884	EHU	4533	942	17S 13S	15,14
101	37885	EJA	4533	943	17S 13E	15,14
102	37886	EJE	4533	944	17S 13E	15,14
103	37887	EJI	4533	945	17S 13E	15,14
104	37888	EJO	4533	946	17S 13E	15,14
105	37889	EJU	4533	947	17S 13E	15,14
106	37890 ✓	EKA	4533	948	17S 13E	23
107	61261 7	Mission No. 3	6104	1470/1471	17S 13E	6
108	61262	Mission No. 4	7673	910/911	17S 13E	6
109	61263	Mission No. 5	6104	1474/1475	17S 13E	5
110	61264	Mission No. 6	6104	1476/1477	17S 13E	6
111	61265	Mission No. 7	6104	1478/1479	17S 13E	6
112	61266	Mission No. 8	6104	1480/1481	17S 13E	5
113	61267 ✓	Mission No. 9	6104	1482/1483	17S 13E	6
61268 114	61268 7	Mission No. 12	6104	1484/1485	17S 13E	6
115	61269 7	Mission No. 18	6104	1486/1487	17S 13E	5
116	61270	Mission No. 19	6104	1488/1489	17S 13E	5
117	61271	FED No. 5	6104	1490/1491	17S 13E	6
118	61272	FED No. 7	7673	904/905	17S 13E	6
119	61273	FED No. 9	6104	1494/1495	17S 13E	6
120	61274	FED No. 10	6104	1496/1497	17S 13E	6
121	61275	FED No. 11	6104	1498/1499	17S 13E	6
122	61276	FED No. 12	6104	1500/1501	17S 13E	6
123	61277	FED No. 31	6104	1502/1503	17S 13E	6
124	61278	FED No. 32	6104	1504/1505	17S 13E	6
125	61279	FED No. 33	6104	1506/1507	17S 13E	6
126	61280 ✓	FMR No. 5	6104	1508/1509	17S 13E	5

2017 AUG 14 A 9:20
 RECEIVED

61268

EXHIBIT A

127	61281 ✓	FMR No. 6	6104	1510/1511	17S 13E	5
128	61282	FMR No. 7	6104	1512/1513	17S 13E	5
129	61283	FMR No. 8	6104	1514/1515	17S 13E	5
130	61284	FMR No. 9	6104	1516/1517	17S 13E	5
131	61285	FMR No. 10	6104	1518/1519	17S 13E	5
132	61286	FMR No. 11	6104	1520/1521	17S 13E	5
133	61287	FMR No. 12	6104	1522/1523	17S 13E	5
134	61288	FMR No. 13	6104	1524/1525	17S 13E	5
135	61289	FMR No. 14	6104	1526/1527	17S 13E	5
136	61290	FMR No. 15	6104	1528/1529	17S 13E	5
137	61291	FMR No. 16	6104	1530/1531	17S 13E	5
138	61292	FMR No. 17	7673	908/909	17S 13E	5,8
139	61293 ✓	FMR No. 18	7673	906/907	17S 13E	5,8
140	307734 ✓	Mojave 1	8861	943	16S 12E	35
141	307735 ✓	Yuma 1	8861	940	16S 12E	35
142	307736	Pima 1	8861	937	16S 12E	35
143	307737	Yavapai 1	8861	934	16S 12E	35
144	307738	Papago 1	8861	931	16S 12E	35
145	307739	Key 1	8861	928	16S 12E	35
146	307740	Lime 1A	8861	925	16S 12E	35
147	307741 ✓	Lime 4A	8861	922	16S 12E	35
148	324410 ✓	RH-1	9365	593/594	17S 13E	8
149	324411	RH-2	9365	595/596	17S 13E	8
150	324412	RH-3	9365	597/598	17S 13E	8
151	324413	RH-4	9365	599/600	17S 13E	8
152	324414	RH-5	9365	601/602	17S 13E	8
153	324415	RH-6	9365	603/604	17S 13E	8
154	324416	RH-7	9365	605/606	17S 13E	8
155	324417	RH-8	9365	607/608	17S 13E	8
156	324418	RH-9	9365	609/610	17S 13E	8
157	324419	RH-10	9365	611/612	17S 13E	8
158	324420	RH-11	9365	613/614	17S 13E	8
159	324421	RH-12	9365	615/616	17S 13E	8
160	324422	RH-13	9365	617/618	17S 13E	8
161	324423	RH-14	9365	619/620	17S 13E	8
162	324424	RH-15	9365	621/622	17S 13E	8
163	324425	RH-16	9365	623/624	17S 13E	8
164	324426	RH-17	9365	625/626	17S 13E	8
165	324427	RH-18	9365	627/628	17S 13E	8
166	324428	RH-19	9365	629/630	17S 13E	8
167	324429	RH-20	9365	631/632	17S 13E	8
168	324430	RH-21	9365	633/634	17S 13E	8
169	324431 ✓	RH-22	9365	635/636	17S 13E	8
170	324432 ✓	RH-23	9365	637/638	17S 13E	8

RECEIVED
 PHOENIX
 AZ STATE OFFICE
 2011 AUG 14 A 9:20

EXHIBIT A

171	324433	RH-24	9365	639/640	17S 13E	8
172	324434	RH-25	9365	641/642	17S 13E	8
173	324435	RH-26	9365	643/644	17S 13E	8
174	324436	RH-27	9365	645/646	17S 13E	8
175	324437	RH-28	9365	647/648	17S 13E	8
176	324438	RH-29	9365	649/650	17S 13E	8
177	324439	RH-30	9365	651/652	17S 13E	8
178	324440	RH-31	9365	653/654	17S 13E	8
179	324441	RH-32	9365	655/656	17S 13E	8
180	324442	RH-33	9365	657/658	17S 13E	8
181	324443	RH-34	9365	659/660	17S 13E	8
182	324444	RH-35	9365	661/662	17S 13E	8
183	324445	RH-36	9365	663/664	17S 13E	8
184	331295	Bucco-1	9830	2303/2304	17S 12E	12
185	331296	Bucco-2	9830	2305/2306	17S 12E	12
186	331297	Bucco-3	9830	2307/2308	17S 12E	12
187	331298	Bucco-4	9830	2309/2310	17S 12E	12
188	331299	Bucco-5	9830	2311/2312	17S 12E	12

RECEIVED
BLM AZ STATE OFFICE
2011 AUG 14 A 9:20
PHOENIX, ARIZONA

NO. OF CLAIMS 188
 AMOUNT 29140
 RECEIPT NO. 3935204
 NIT. ESG
 ** BLM-ASO**

United States Department of the Interior
Bureau of Land Management
 DIV OF LANDS, MINRLS & ENERGY
 ONE N CENTRAL AVE
 PHOENIX, AZ 85004 -4427
 Phone: 602-417-9200

Receipt

No: 3935204

Transaction #: 4044809	
Date of Transaction: 08/14/2017	
CUSTOMER:	
	ASARCO LLC 5285 E WILLIAMS CIR STE 2000 TUCSON, AZ 85711-7711 US

LINE #	QTY	DESCRIPTION	REMARKS	UNIT PRICE	TOTAL
1	1.00	LOCATABLE MINERALS / MINING CLAIMS- NOT NEW-UNADJUD, ONE AUTH NO. ONLY / MINING CLAIM MONEY RECEIVED CASES: AMC22865/\$29140.00	2018 MAINT (188)	- n/a -	29140.00
TOTAL:					\$29,140.00

PAYMENT INFORMATION			
1	AMOUNT:	29140.00	POSTMARKED: N/A
	TYPE:	CHECK	RECEIVED: 08/14/2017
	CHECK NO:	1500039590	
	NAME:	ASARCO LLC 5285 E WILLIAMS CIR STE 2000 TUCSON AZ 85711-7711 US	

REMARKS

This receipt was generated by the automated BLM Collections and Billing System and is a paper representation of a portion of the official electronic record contained therein.



22807
24397

RECEIVED
BLM AZ STATE OFFICE

2016 AUG 17 A 10:16
Direct Dial: (520) 798-7796
RBarnes@asarco.com
PHOENIX, ARIZONA

Robin E. Barnes
Corporate Land Manager

August 15, 2016

Via Federal Express

Arizona State Office
Bureau of Land Management, Ste. 800
One North Central Avenue
Phoenix, AZ 85004-4427
602-417-9200

37759
61261
307734
324410
331295

RE: Notice of Intent to Hold and Payment of Annual Claim Maintenance Fee for 2016/2017

Dear Sir or Madam:

This will serve as notice that ASARCO LLC, a Delaware limited liability company, whose address for purposes of this filing is **5285 East Williams Circle, Ste. 2000, Tucson, AZ 85711** intends to hold the 188 mining claims and/or mill sites located in Pima County, Arizona, described in Exhibit A attached herewith, by payment of the annual claim maintenance fee of \$155.00 per claim or site. Therefore, enclosed is our check in the amount of \$29,140.00 to pay the appropriate claim maintenance fees for the assessment year beginning on September 1, 2016.

Please return a date-stamped copy of this letter and a receipt verifying payment has been received by your office to me at 5285 East Williams Circle, Ste. 2000, Tucson, AZ 85711.

Thank you for your assistance and please feel free to contact me with any questions or concerns.

Sincerely,

Robin E. Barnes

Robin E. Barnes, RL/CP
Corporate Land Manager

ENTERED
AUG 19 2016
BY: *Ram*

reb
Enclosures

RECEIPT # 3633793

EXHIBIT A

ASARCO LLC LODE MINING CLAIMS LOCATED IN PIMA COUNTY, ARIZONA RECEIVED MISSION MINE BLM AZ STATE OFFICE

2016 AUG 17 A D 16

No.	BLM Serial No. AMC	Claim Name	Book	Page	Township & Range	Section
1	22865	Piba No. 3	3006	156	17S 12E	12
2	22866	Piba No. 4	3006	157	17S 12E	12
3	22867	Peak No. 1	444	77	17S 12E	12
4	22868	Peak No. 2	444	78	17S 12E	12
5	22869	Peak No. 3	444	79	17S 12E	12
6	22870	Peak No. 4	444	80	17S 12E	12
7	22871	Peak No. 5	444	81	17S 12E	12
8	22872	Peak No. 6	444	82	17S 12E	12
9	22873	Peak No. 7	1201	298	17S 12E	12
10	22874	Peak No. 8	973	248	17S 12E	12
11	22875	Peak No. 9	444	85	17S 12E	12
12	22876	Peak No. 10	444	86	17S 12E	12
13	22877	Peak No. 11	444	87	17S 12E	12
14	22878	Alpha No. 73	3053	187	17S 12E	12
15	22879	Ban-Ana-PI No.1	3108	340	17S 12E	12
16	22880	Ban-Ana-PI No.2	3108	341	17S 12E	12
17	24403	Ute	922	597	16S 12E	35
18	24404	Piute	922	595	16S 12E	35
19	24405	Comanche	1681	457	16S 12E	35
20	24406	Hopi	891	379	16S 12E	35
21	24410	Yaqui	1083	407	16S 12E	35
22	24411	Algonquin	1083	405	16S 12E	35
23	24412	Iroquois	1083	408	16S 12E	35
24	24413	Pueblo	1877	167	16S 12E	35
25	24414	Acoma	1110	221	16S 12E	35
26	24430	Blitz No. 6	76	568	17S 12E	12
27	24433	Blitz No. 9	76	571	17S 12E	12
28	24437	Cholla No. 1	371	546	17S 12E	1,12
29	24438	Cholla No. 2	371	547	17S 12E	12
30	24439	Cholla No. 3	371	548	17S 12E	12
31	24440	Cholla No. 4	371	549	17S 12E	12
32	24441	Cholla No. 5	371	550	17S 12E	12
33	24442	Cholla No. 6	371	551	17S 12E	12
34	24443	Cholla No. 7	371	552	17S 12E	1,12
35	24444	Cholla No. 8	371	553	17S 12E	1
36	24445	Valle	73	448	17S 12E	12
37	24446	Valle No. 2	433	164	17S 12E	12
38	24450	Valle No. 6	458	427	17S 12E	12

EXHIBIT A

39	37759 ↗	Alpha No. 15	2662	111	17S 12E	1
40	37760	Alpha No. 17	1201	249	17S 12E	1,12
41	37761	Alpha No. 18	1201	250	17S 12E	12
42	37762	Alpha No. 19	1201	251	17S 12E	12
43	37763	Alpha No. 23	2662	115	17S 12E	12
44	37764	Alpha No. 35	1201	260	13E	6,7
45	37765	Alpha No. 36	1201	261	17S 12E	12
46	37766	Alpha No. 41	1201	266	17S 13E	6,7
47	37767	Alpha No. 56	1201	269	17S 13E	6
48	37768	Alpha No. 57	1201	270	17S 13E	6,7
49	37769	Alpha No. 60	1201	271	17S 13E	6
50	37770	Alpha No. 61	1201	272	17S 13E	6
51	37771	Alpha No. 62	1201	273	17S 13E	6
52	37772	Alpha No. 63	1201	274	17S 13E	6,7
53	37773	Alpha No. 64	1201	275	17S 13E	6,7
54	37774	Alpha No. 65	1201	276	17S 13E	7
55	37775	Alpha No. 66	1201	277	17S 13E	7
56	37776	Alpha No. 67	1201	278	17S 13E	7
57	37777	Alpha No. 68	1201	279	17S 13E	6
58	37778	Alpha No. 69	1201	280	17S 13E	6
59	37779	Alpha No. 70	1201	281	17S 13E	6
60	37780	Alpha No. 71	1201	282	17S 12E	12
61	37781	Alpha No. 72	1201	283	17S 12E	12
62	37782	Alpha No. 74	1201	285	17S 12E	12
63	37783	Alpha No. 75	1201	286	17S 12E	12
64	37784	Alpha No. 76	1201	287	17S 12E	12
65	37785	Alpha No. 79	3053	183	17S 12E	12
66	37786	Alpha No. 80	3053	182	17S 12E	12
67	37787	Alpha No. 82	3053	189	17S 13E	7
68	37788	Alpha No. 83	3053	188	17S 13E	7
69	37789	Bapi No. 1	3053	185	17S 12E	12
70	37790 ↘	Bapi No. 2	3098	746	17S 12E	12
71	37855 ↗	EBA	4533	913	17S 13E	15
72	37856	EBE	4533	914	17S 13E	15
73	37857	EBI	4533	915	17S 13E	15
74	37858	EBO	4533	916	17S 13E	15
75	37859	EBU	4533	917	17S 13E	15
76	37860	ECA	4533	918	17S 13E	15
77	37861	ECE	4533	919	17S 13E	15
78	37862	ECI	4533	920	17S 13E	15
79	37863	ECO	1533	921	17S 13E	15,22
80	37864	ECU	4533	922	17S 13E	15
81	37865	EDA	4533	923	17S 13E	15
82	37866 ↘	EDE	4533	924	17S 13E	15

EXHIBIT A

83	37867 7	EDI	4533	925	17S 13E	15
84	37868	EDO	4533	926	17S 13E RECEIVED	15
85	37869	EDU	4533	927	17S 13E STATE OFFICE	15
86	37870	EFA	4533	928	17S 13E	15
87	37871	EFE	4533	929	17S 13E	15
88	37872	EFI	4533	930	17S 13E	15,22
89	37873	EFO	4533	931	17S 13E PHOENIX, ARIZONA	15
90	37874	EFU	4533	932	17S 13E	15
91	37875	EGA	4533	933	17S 13E	15
92	37876	EGE	4533	934	17S 13E	15
93	37877	EGI	4533	935	17S 13E	15
94	37878	EGO	4533	936	17S 13E	15
95	37879	EGU	4533	937	17S 13E	15
96	37880	EHA	4533	938	17S 13E	15
97	37881	EHE	4533	939	17S 13E	15,22
98	37882	EHI	4533	940	17S 13E	15,14
99	37883	EHO	4533	941	17S 13S	15,14
100	37884	EHU	4533	942	17S 13S	15,14
101	37885	EJA	4533	943	17S 13E	15,14
102	37886	EJE	4533	944	17S 13E	15,14
103	37887	EJI	4533	945	17S 13E	15,14
104	37888	EJO	4533	946	17S 13E	15,14
105	37889	EJU	4533	947	17S 13E	15,14
106	37890 J	EKA	4533	948	17S 13E	23
107	61261 7	Mission No. 3	6104	1470/1471	17S 13E	6
108	61262	Mission No. 4	7673	910/911	17S 13E	6
109	61263	Mission No. 5	6104	1474/1475	17S 13E	5
110	61264	Mission No. 6	6104	1476/1477	17S 13E	6
111	61265	Mission No. 7	6104	1478/1479	17S 13E	6
112	61266	Mission No. 8	6104	1480/1481	17S 13E	5
113	61267	Mission No. 9	6104	1482/1483	17S 13E	6
114	61268 61268	Mission No. 12	6104	1484/1485	17S 13E	6
115	61269	Mission No. 18	6104	1486/1487	17S 13E	5
116	61270	Mission No. 19	6104	1488/1489	17S 13E	5
117	61271	FED No. 5	6104	1490/1491	17S 13E	6
118	61272	FED No. 7	7673	904/905	17S 13E	6
119	61273	FED No. 9	6104	1494/1495	17S 13E	6
120	61274	FED No. 10	6104	1496/1497	17S 13E	6
121	61275	FED No. 11	6104	1498/1499	17S 13E	6
122	61276	FED No. 12	6104	1500/1501	17S 13E	6
123	61277	FED No. 31	6104	1502/1503	17S 13E	6
124	61278	FED No. 32	6104	1504/1505	17S 13E	6
125	61279	FED No. 33	6104	1506/1507	17S 13E	6
126	61280 ~	FMR No. 5	6104	1508/1509	17S 13E	5

EXHIBIT A

127	61281 7	FMR No. 6	6104	1510/1511	17S 13E	5
128	61282	FMR No. 7	6104	1512/1513	17S 13E RECEIVED	5
129	61283	FMR No. 8	6104	1514/1515	17S 13E ARIZONA STATE OFFICE	5
130	61284	FMR No. 9	6104	1516/1517	17S 13E	5
131	61285	FMR No. 10	6104	1518/1519	17S 13E AUG 17 A D 16	5
132	61286	FMR No. 11	6104	1520/1521	17S 13E	5
133	61287	FMR No. 12	6104	1522/1523	17S 13E PHOENIX, ARIZONA	5
134	61288	FMR No. 13	6104	1524/1525	17S 13E	5
135	61289	FMR No. 14	6104	1526/1527	17S 13E	5
136	61290	FMR No. 15	6104	1528/1529	17S 13E	5
137	61291	FMR No. 16	6104	1530/1531	17S 13E	5
138	61292	FMR No. 17	7673	908/909	17S 13E	5,8
139	61293 J	FMR No. 18	7673	906/907	17S 13E	5,8
140	307734 7	Mojave 1	8861	943	16S 12E	35
141	307735	Yuma 1	8861	940	16S 12E	35
142	307736	Pima 1	8861	937	16S 12E	35
143	307737	Yavapai 1	8861	934	16S 12E	35
144	307738	Papago 1	8861	931	16S 12E	35
145	307739	Key 1	8861	928	16S 12E	35
146	307740	Lime 1A	8861	925	16S 12E	35
147	307741 J	Lime 4A	8861	922	16S 12E	35
148	324410 7	RH-1	9365	593/594	17S 13E	8
149	324411	RH-2	9365	595/596	17S 13E	8
150	324412	RH-3	9365	597/598	17S 13E	8
151	324413	RH-4	9365	599/600	17S 13E	8
152	324414	RH-5	9365	601/602	17S 13E	8
153	324415	RH-6	9365	603/604	17S 13E	8
154	324416	RH-7	9365	605/606	17S 13E	8
155	324417	RH-8	9365	607/608	17S 13E	8
156	324418	RH-9	9365	609/610	17S 13E	8
157	324419	RH-10	9365	611/612	17S 13E	8
158	324420	RH-11	9365	613/614	17S 13E	8
159	324421	RH-12	9365	615/616	17S 13E	8
160	324422	RH-13	9365	617/618	17S 13E	8
161	324423	RH-14	9365	619/620	17S 13E	8
162	324424	RH-15	9365	621/622	17S 13E	8
163	324425	RH-16	9365	623/624	17S 13E	8
164	324426	RH-17	9365	625/626	17S 13E	8
165	324427	RH-18	9365	627/628	17S 13E	8
166	324428	RH-19	9365	629/630	17S 13E	8
167	324429	RH-20	9365	631/632	17S 13E	8
168	324430	RH-21	9365	633/634	17S 13E	8
169	324431	RH-22	9365	635/636	17S 13E	8
170	324432 J	RH-23	9365	637/638	17S 13E	8

EXHIBIT A

171	324433 7	RH-24	9365	639/640	17S 13E	8
172	324434	RH-25	9365	641/642	17S 13E	8
173	324435	RH-26	9365	643/644	17S 13E	8
174	324436	RH-27	9365	645/646	17S 13E	8
175	324437	RH-28	9365	647/648	17S 13E	8
176	324438	RH-29	9365	649/650	17S 13E	8
177	324439	RH-30	9365	651/652	17S 13E	8
178	324440	RH-31	9365	653/654	17S 13E	8
179	324441	RH-32	9365	655/656	17S 13E	8
180	324442	RH-33	9365	657/658	17S 13E	8
181	324443	RH-34	9365	659/660	17S 13E	8
182	324444	RH-35	9365	661/662	17S 13E	8
183	324445 J	RH-36	9365	663/664	17S 13E	8
184	331295 7	Bucco-1	9830	2303/2304	17S 12E	12
185	331296	Bucco-2	9830	2305/2306	17S 12E	12
186	331297	Bucco-3	9830	2307/2308	17S 12E	12
187	331298	Bucco-4	9830	2309/2310	17S 12E	12
188	331299 J	Bucco-5	9830	2311/2312	17S 12E	12

PHOENIX, ARIZONA
 2016 AUG 17 A.D. 16
 RECEIVED
 STATE OFFICE

Align top of FedEx Express® Shipping Label

Press here to seal.

Press here to seal.

Press here to seal.

Page 1 of 1

ORIGIN ID: PGAA (520) 798-7721
JACQUELINE HAAS
ASARCO
5285 EAST WILLIAMS CIRCLE
SUITE 2000
TUCSON, AZ 85711
UNITED STATES US

SHIP DATE: 15AUG16
ACTWGT: 1.00 LB
CAD: 106058295/INET3790

BILL SENDER

TO ARIZONA STATE OFFICE
BUREAU OF LAND MANAGEMENT
ONE NORTH CENTRAL AVENUE
SUITE 800
PHOENIX AZ 85004

544J1137014E8

(602) 417-9200
INV.
PO:

REF: AZ MC MAINTENANCE
DEPT:



FedEx Express



J1621870501ur



WED - 17 AUG 4:30P

** 2DAY **

TRK# 7769 9524 1265
0201

SH ZSYA

85004
AZ-US PHX



PHOENIX, ARIZONA

2016 AUG 17 A 10:16



United States Department of the Interior
Bureau of Land Management
 DIV OF LANDS, MINRLS & ENERGY
 ONE N CENTRAL AVE
 PHOENIX, AZ 85004 -4427
 Phone: 602-417-9200

Receipt

No: 3633793

Transaction #: 3737268	
Date of Transaction: 08/17/2016	
CUSTOMER:	
ASARCO LLC 5285 E WILLIAMS CIR STE 2000 TUCSON, AZ 85711-7711 US	

LINE #	QTY	DESCRIPTION	REMARKS	UNIT PRICE	TOTAL
1	1.00	LOCATABLE MINERALS / MINING CLAIMS-NOT NEW-UNADJUD, ONE AUTH NO. ONLY / MINING CLAIM MONEY RECEIVED CASES: AMC22865/\$29140.00	NOI/MAINT FEE 2017 - 188	- n/a -	29140.00
TOTAL:					\$29,140.00

PAYMENT INFORMATION			
1	AMOUNT:	29140.00	POSTMARKED: 08/15/2016
	TYPE:	CHECK	RECEIVED: 08/17/2016
	CHECK NO:	1500018715	
	NAME:	ASARCO LLC 5285 E WILLIAMS CIR STE 2000 TUCSON AZ 85711-7711 US	

REMARKS

This receipt was generated by the automated BLM Collections and Billing System and is a paper representation of a portion of the official electronic record contained therein.



331295 22807
24397
37759
61261
307734

Direct Dial: (520) 798-7796
RBarnes@asarco.com

324410

Robin E. Barnes
Corporate Land Manager

August 5, 2015

Via Federal Express

Arizona State Office
Bureau of Land Management, Ste. 800
One North Central Avenue
Phoenix, AZ 85004-4427
602-417-9200

RECEIVED
BLM AZ STATE OFFICE
2015 AUG - 7 A 10: 25
PHOENIX, ARIZONA

**RE: Notice of Intent to Hold and Payment of Annual Claim Maintenance Fee
for 2015/ 2016**

Dear Sir or Madam:

This will serve as notice that ASARCO LLC, a Delaware limited liability company, whose address for purposes of this filing is **5285 East Williams Circle, Ste. 2000, Tucson, AZ 85711** intends to hold the 188 mining claims and/or mill sites located in Pima County, Arizona, described in Exhibit A attached herewith, by payment of the annual claim maintenance fee of \$155.00 per claim or site. Therefore, enclosed is our check in the amount of \$29,140.00 to pay the appropriate claim maintenance fees for the assessment year beginning on September 1, 2015.

Please return a date-stamped copy of this letter and a receipt verifying payment has been received by your office to me at 5285 East Williams Circle, Ste. 2000, Tucson, AZ 85711.

Thank you for your assistance and please feel free to contact me with any questions or concerns.

Sincerely,

Robin E. Barnes, RL/CP
Corporate Land Manager

ENTERED
AUG 12 2015
BY: RAM

reb
Enclosures

B362832

EXHIBIT A

ASARCO LLC
 LODGE MINING CLAIMS LOCATED IN PIMA COUNTY, ARIZONA
 MISSION MINE

No.	BLM Serial No. AMC	Claim Name	Book	Page	Township & Range	Section
1	22865 7	Piba No. 3	3006	156	17S 12E	12
2	22866	Piba No. 4	3006	157	17S 12E	12
3	22867	Peak No. 1	444	77	17S 12E	12
4	22868	Peak No. 2	444	78	17S 12E	12
5	22869	Peak No. 3	444	79	17S 12E	12
6	22870	Peak No. 4	444	80	17S 12E	12
7	22871	Peak No. 5	444	81	17S 12E	12
8	22872	Peak No. 6	444	82	17S 12E	12
9	22873	Peak No. 7	1201	298	17S 12E	12
10	22874	Peak No. 8	973	248	17S 12E	12
11	22875	Peak No. 9	444	85	17S 12E	12
12	22876	Peak No. 10	444	86	17S 12E	12
13	22877	Peak No. 11	444	87	17S 12E	12
14	22878	Alpha No. 73	3053	187	17S 12E	12
15	22879	Ban-Ana-PI No.1	3108	340	17S 12E	12
16	22880 J	Ban-Ana-PI No.2	3108	341	17S 12E	12
17	24403 7	Ute	922	597	16S 12E	35
18	24404	Piute	922	595	16S 12E	35
19	24405	Comanche	1681	457	16S 12E	35
20	24406 4	Hopi	891	379	16S 12E	35
21	24410 7	Yaqui	1083	407	16S 12E	35
22	24411	Algonquin	1083	405	16S 12E	35
23	24412	Iroquois	1083	408	16S 12E	35
24	24413	Pueblo	1877	167	16S 12E	35
25	24414 J	Acoma	1110	221	16S 12E	35
26	24430 →	Blitz No. 6	76	568	17S 12E	12
27	24433 →	Blitz No. 9	76	571	17S 12E	12
28	24437 7	Cholla No. 1	371	546	17S 12E	1,12
29	24438	Cholla No. 2	371	547	17S 12E	12
30	24439	Cholla No. 3	371	548	17S 12E	12
31	24440	Cholla No. 4	371	549	17S 12E	12
32	24441	Cholla No. 5	371	550	17S 12E	12
33	24442	Cholla No. 6	371	551	17S 12E	12
34	24443	Cholla No. 7	371	552	17S 12E	1,12
35	24444	Cholla No. 8	371	553	17S 12E	1
36	24445	Valle	73	448	17S 12E	12
37	24446 J	Valle No. 2	433	164	17S 12E	12
38	24450 →	Valle No. 6	458	427	17S 12E	12

RECEIVED
 BLM STATE OFFICE
 PHOENIX, ARIZONA
 2015 AUG -1 10:25

EXHIBIT A

39	37759 7	Alpha No. 15	2662	111	17S 12E	1
40	37760	Alpha No. 17	1201	249	17S 12E	1,12
41	37761	Alpha No. 18	1201	250	17S 12E	1,12
42	37762	Alpha No. 19	1201	251	17S 12E	12
43	37763	Alpha No. 23	2662	115	17S 12E	1
44	37764	Alpha No. 35	1201	260	13E	6,7
45	37765	Alpha No. 36	1201	261	17S 12E	12
46	37766	Alpha No. 41	1201	266	17S 13E	6,7
47	37767	Alpha No. 56	1201	269	17S 13E	6
48	37768	Alpha No. 57	1201	270	17S 13E	6,7
49	37769	Alpha No. 60	1201	271	17S 13E	6
50	37770	Alpha No. 61	1201	272	17S 13E	6
51	37771	Alpha No. 62	1201	273	17S 13E	6
52	37772	Alpha No. 63	1201	274	17S 13E	6,7
53	37773	Alpha No. 64	1201	275	17S 13E	6,7
54	37774	Alpha No. 65	1201	276	17S 13E	7
55	37775	Alpha No. 66	1201	277	17S 13E	7
56	37776	Alpha No. 67	1201	278	17S 13E	7
57	37777	Alpha No. 68	1201	279	17S 13E	6
58	37778	Alpha No. 69	1201	280	17S 13E	6
59	37779	Alpha No. 70	1201	281	17S 13E	6
60	37780	Alpha No. 71	1201	282	17S 12E	12
61	37781	Alpha No. 72	1201	283	17S 12E	12
62	37782	Alpha No. 74	1201	285	17S 12E	12
63	37783	Alpha No. 75	1201	286	17S 12E	12
64	37784	Alpha No. 76	1201	287	17S 12E	12
65	37785	Alpha No. 79	3053	183	17S 12E	12
66	37786	Alpha No. 80	3053	182	17S 12E	12
67	37787	Alpha No. 82	3053	189	17S 13E	7
68	37788	Alpha No. 83	3053	188	17S 13E	7
69	37789	Bapi No. 1	3053	185	17S 12E	12
70	37790 J	Bapi No. 2	3098	746	17S 12E	12
71	37855 7	EBA	4533	913	17S 13E	15
72	37856	EBE	4533	914	17S 13E	15
73	37857	EBI	4533	915	17S 13E	15
74	37858	EBO	4533	916	17S 13E	15
75	37859	EBU	4533	917	17S 13E	15
76	37860	ECA	4533	918	17S 13E	15
77	37861	ECE	4533	919	17S 13E	15
78	37862	ECI	4533	920	17S 13E	15
79	37863	ECO	1533	921	17S 13E	15,22
80	37864	ECU	4533	922	17S 13E	15
81	37865	EDA	4533	923	17S 13E	15
82	37866 J	EDE	4533	924	17S 13E	15

RECEIVED
 BLM AT STATE OFFICE
 PHOENIX, ARIZONA
 2010 AUG - 1 A 10: 25

EXHIBIT A

83	37867 7	EDI	4533	925	17S 13E	15
84	37868	EDO	4533	926	17S 13E	15
85	37869	EDU	4533	927	17S 13E	15
86	37870	EFA	4533	928	17S 13E	15
87	37871	EFE	4533	929	17S 13E	15
88	37872	EFI	4533	930	17S 13E	15,22
89	37873	EFO	4533	931	17S 13E	15
90	37874	EFU	4533	932	17S 13E	15
91	37875	EGA	4533	933	17S 13E	15
92	37876	EGE	4533	934	17S 13E	15
93	37877	EGI	4533	935	17S 13E	15
94	37878	EGO	4533	936	17S 13E	15
95	37879	EGU	4533	937	17S 13E	15
96	37880	EHA	4533	938	17S 13E	15
97	37881	EHE	4533	939	17S 13E	15,22
98	37882	EHI	4533	940	17S 13E	15,14
99	37883	EHO	4533	941	17S 13S	15,14
100	37884	EHU	4533	942	17S 13S	15,14
101	37885	EJA	4533	943	17S 13E	15,14
102	37886	EJE	4533	944	17S 13E	15,14
103	37887	EJI	4533	945	17S 13E	15,14
104	37888	EJO	4533	946	17S 13E	15,14
105	37889	EJU	4533	947	17S 13E	15,14
106	37890 J	EKA	4533	948	17S 13E	23
107	61261 7	Mission No. 3	6104	1470/1471	17S 13E	6
108	61262	Mission No. 4	7673	910/911	17S 13E	6
109	61263	Mission No. 5	6104	1474/1475	17S 13E	5
110	61264	Mission No. 6	6104	1476/1477	17S 13E	6
111	61265	Mission No. 7	6104	1478/1479	17S 13E	6
112	61266	Mission No. 8	6104	1480/1481	17S 13E	5
113	61267	Mission No. 9	6104	1482/1483	17S 13E	6
114	61628	Mission No. 12	6104	1484/1485	17S 13E	6
115	61269	Mission No. 18	6104	1486/1487	17S 13E	5
116	61270	Mission No. 19	6104	1488/1489	17S 13E	5
117	61271	FED No. 5	6104	1490/1491	17S 13E	6
118	61272	FED No. 7	7673	904/905	17S 13E	6
119	61273	FED No. 9	6104	1494/1495	17S 13E	6
120	61274	FED No. 10	6104	1496/1497	17S 13E	6
121	61275	FED No. 11	6104	1498/1499	17S 13E	6
122	61276	FED No. 12	6104	1500/1501	17S 13E	6
123	61277	FED No. 31	6104	1502/1503	17S 13E	6
124	61278	FED No. 32	6104	1504/1505	17S 13E	6
125	61279	FED No. 33	6104	1506/1507	17S 13E	6
126	61280 J	FMR No. 5	6104	1508/1509	17S 13E	5

RECEIVED
 BLN A Z STATE OFFICE
 2015 AUG - 7 A D: 25

EXHIBIT A

127	61281 7	FMR No. 6	6104	1510/1511	17S 13E	5
128	61282	FMR No. 7	6104	1512/1513	17S 13E	5
129	61283	FMR No. 8	6104	1514/1515	17S 13E	5
130	61284	FMR No. 9	6104	1516/1517	17S 13E	5
131	61285	FMR No. 10	6104	1518/1519	17S 13E	5
132	61286	FMR No. 11	6104	1520/1521	17S 13E	5
133	61287	FMR No. 12	6104	1522/1523	17S 13E	5
134	61288	FMR No. 13	6104	1524/1525	17S 13E	5
135	61289	FMR No. 14	6104	1526/1527	17S 13E	5
136	61290	FMR No. 15	6104	1528/1529	17S 13E	5
137	61291	FMR No. 16	6104	1530/1531	17S 13E	5
138	61292	FMR No. 17	7673	908/909	17S 13E	5,8
139	61293 J	FMR No. 18	7673	906/907	17S 13E	5,8
140	307734 7	Mojave 1	8861	943	16S 12E	35
141	307735	Yuma 1	8861	940	16S 12E	35
142	307736	Pima 1	8861	937	16S 12E	35
143	307737	Yavapai 1	8861	934	16S 12E	35
144	307738	Papago 1	8861	931	16S 12E	35
145	307739	Key 1	8861	928	16S 12E	35
146	307740	Lime 1A	8861	925	16S 12E	35
147	307741 J	Lime 4A	8861	922	16S 12E	35
148	324410 7	RH-1	9365	593/594	17S 13E	8
149	324411	RH-2	9365	595/596	17S 13E	8
150	324412	RH-3	9365	597/598	17S 13E	8
151	324413	RH-4	9365	599/600	17S 13E	8
152	324414	RH-5	9365	601/602	17S 13E	8
153	324415	RH-6	9365	603/604	17S 13E	8
154	324416	RH-7	9365	605/606	17S 13E	8
155	324417	RH-8	9365	607/608	17S 13E	8
156	324418	RH-9	9365	609/610	17S 13E	8
157	324419	RH-10	9365	611/612	17S 13E	8
158	324420	RH-11	9365	613/614	17S 13E	8
159	324421	RH-12	9365	615/616	17S 13E	8
160	324422	RH-13	9365	617/618	17S 13E	8
161	324423	RH-14	9365	619/620	17S 13E	8
162	324424	RH-15	9365	621/622	17S 13E	8
163	324425	RH-16	9365	623/624	17S 13E	8
164	324426	RH-17	9365	625/626	17S 13E	8
165	324427	RH-18	9365	627/628	17S 13E	8
166	324428	RH-19	9365	629/630	17S 13E	8
167	324429	RH-20	9365	631/632	17S 13E	8
168	324430	RH-21	9365	633/634	17S 13E	8
169	324431	RH-22	9365	635/636	17S 13E	8
170	324432 J	RH-23	9365	637/638	17S 13E	8

RECEIVED
 BLM AZ STATE OFFICE
 2015 AUG - 1 A 10:25
 PHOENIX ARIZONA

EXHIBIT A

171	324433 7	RH-24	9365	639/640	17S 13E	8
172	324434	RH-25	9365	641/642	17S 13E	8
173	324435	RH-26	9365	643/644	17S 13E	8
174	324436	RH-27	9365	645/646	17S 13E	8
175	324437	RH-28	9365	647/648	17S 13E	8
176	324438	RH-29	9365	649/650	17S 13E	8
177	324439	RH-30	9365	651/652	17S 13E	8
178	324440	RH-31	9365	653/654	17S 13E	8
179	324441	RH-32	9365	655/656	17S 13E	8
180	324442	RH-33	9365	657/658	17S 13E	8
181	324443	RH-34	9365	659/660	17S 13E	8
182	324444	RH-35	9365	661/662	17S 13E	8
183	324445 J	RH-36	9365	663/664	17S 13E	8
184	331295 7	Bucco-1	9830	2303/2304	17S 12E	12
185	331296	Bucco-2	9830	2305/2306	17S 12E	12
186	331297	Bucco-3	9830	2307/2308	17S 12E	12
187	331298	Bucco-4	9830	2309/2310	17S 12E	12
188	331299 J	Bucco-5	9830	2311/2312	17S 12E	12

RECEIVED
 BLM AZ STATE OFFICE
 2015 AUG - 7 A 10: 25
 PHOENIX, ARIZONA

United States Department of the Interior
Bureau of Land Management
 LANDS/RECREATION & PLANNING
 ONE N CENTRAL AVE
 PHOENIX, AZ 85004 -2203
 Phone: 602-417-9200

Receipt

No: 3362832


Transaction #: 3460842	
Date of Transaction: 08/10/2015	
CUSTOMER:	
ASARCO LLC 5285 E WILLIAMS CIR STE 2000 TUCSON, AZ 85711-7711 US	

LINE #	QTY	DESCRIPTION	REMARKS	UNIT PRICE	TOTAL
1	1.00	LOCATABLE MINERALS / MINING CLAIMS- NOT NEW-UNADJUD, ONE AUTH NO. ONLY / MINING CLAIM MONEY RECEIVED CASES: AMC22865/\$29140.00	MAINT 2016/188	- n/a -	29140.00
TOTAL:					\$29,140.00

PAYMENT INFORMATION			
1	AMOUNT:	29140.00	POSTMARKED: 08/05/2015
	TYPE:	CHECK	RECEIVED: 08/07/2015
	CHECK NO:	1813	
	NAME:	ASARCO LLC 5285 E WILLIAMS CIR STE 2000 TUCSON AZ 85711-7711 US	

REMARKS

This receipt was generated by the automated BLM Collections and Billing System and is a paper representation of a portion of the official electronic record contained therein.



 AUG 12 2015
 BY: *R. Am*

200

S

FedEx Package
Express US Airbill

FedEx Tracking Number 8047 3610 2297

0215
MUR I
Recipient's Copy

1 From
Date 8/5/05
Sender's Name ROBIN BARNES Phone 520 798-7523
Company ASARC, LLC
Address 5200 E WILLIAMS CIR STE 2000
City TUCSON State AZ ZIP 85711-7711

2 Your Internal Billing Reference

3 To
Recipient's Name BUREAU OF LAND MGMT Phone 602 417-9200
Company ARIZONA STATE O FICE (PUBLIC ROOM)
Address One N. Central Ave
City PHOENIX State AZ ZIP 85004

4 Express Package Service
NOTE: Service order has changed. Please select carefully.

Next Business Day
 FedEx First Overnight
 FedEx Priority Overnight
 FedEx Standard Overnight

2 or 3 Business Days
 FedEx 2Day AM
 FedEx 2Day
 FedEx Express Saver

5 Packaging
 FedEx Envelope*
 FedEx Pak*
 FedEx Box
 FedEx Tube
 Other

6 Special Handling and Delivery Signature Options
 SATURDAY Delivery
 No Signature Required
 Direct Signature
 Indirect Signature

7 Payment Bill to:
 Sender
 Recipient
 Third Party
 Credit Card
 Cash/Check

Total Packages Total Weight
 Credit Card Auth. [Redacted]

fedex.com 1.800.GoFedEx 1.800.463.3339

fedex.com 1.800.GoFedEx 1.800.463.3339



RT 274
ST 10.3
4 15:00
D 2297 08.07

FedEx
Express

earthsmart
FedEx carbon-neutral
envelope shipping


Align top of FedEx Express® shipping label here.

FedEx
TRK#
0215 8047 3610 2297

THU - 06 AUG AA
STANDARD OVERNIGHT

XH ZSYA

85004
AZ-US
PHX



FID 753672 05AUG15 TUSA 537C1/FECA/EE48

Envelope

RECEIVED
BLM AZ STATE OFFICE
2015 AUG - 7 A 10: 18
PHOENIX, ARIZONA

Align bottom of peel-and-stick airbill or pouch here.



AMC 22807
24397
37759
61261
307734
324410
331295

July 17, 2014

Arizona State Office
Bureau of Land Management
Department of the Interior
Suite 800
One North Central Avenue
Phoenix, AZ 85004-4427
602-417-9200

Notice of Intent to Hold and Payment of Annual Claim Maintenance Fee 2014/2015

Dear Sir or Madam:

The Final Rule related to "Required Fees for Mining Claims and Sites", as published in the Federal Register June 30, 2014, requires an annual maintenance fee of \$155.00 for each unpatented mining claim and mill site located and held under the General Mining Law of 1872.

This will serve as notice that ASARCO LLC, a Delaware Limited Liability Company, whose address for purposes of this filing is **5285 East Williams Circle, Suite 2000, Tucson, AZ 85711** intends to hold the 188 mining claims and / or mill sites described in Exhibit A attached herewith, by payment of the annual claim maintenance fee of \$155.00 per claim or site. The total amount owed therefore is \$29,140.00. A check in the amount of \$29,140.00 is enclosed herewith to hold these claims for the year ending September 1, 2015.

The attached Exhibit A lists the individual claim names, BLM serial numbers, and book and page number for the county records. The claims and/or sites are located in Pima County, AZ

The recorded documents and any notices of acknowledgments concerning the above mentioned claims should be sent to my attention at the address listed above.

Sincerely,

J. Chris Pfahl
Corporate Land Manager
Enclosures

NO. OF CLAIMS 188
AMOUNT \$29,140.00
RECEIPT NO. 3088593
INIT. CP

**** BLM-ASO ****

ENTERED
AUG 01 2014

RECEIVED
2014 JUL 29 P 1:50
RECEIVED

Exhibit A
Unpatented Mining Claims
Pima County, Arizona

1
2
3
4
5
6
7
8
9
10
11
12
13
14
15
16
17
18
19
20
21
22
23
24
25
26
27
28
29
30
31
32
33
34
35
36
37
38
39
40
41
42
43

AMC Serial No.	Claim Name	Recording Data		Township & Range	Section
		Book	Page		
22865	Piba No. 3	3006	156	17S 12E	12
22866	Piba No. 4	3006	157	17S 12E	12
22867	Peak No. 1	444	77	17S 12E	12
22868	Peak No. 2	444	78	17S 12E	12
22869	Peak No. 3	444	79	17S 12E	12
22870	Peak No. 4	444	80	17S 12E	12
22871	Peak No. 5	444	81	17S 12E	12
22872	Peak No. 6	444	82	17S 12E	12
22873	Peak No. 7	1201	298	17S 12E	12
22874	Peak No. 8	973	248	17S 12E	12
22875	Peak No. 9	444	85	17S 12E	12
22876	Peak No. 10	444	86	17S 12E	12
22877	Peak No. 11	444	87	17S 12E	12
22878	Alpha No. 73	3053	187	17S 12E	12
22879	Ban-Ana-PI No.1	3108	340	17S 12E	12
22880	Ban-Ana-PI No.2	3108	341	17S 12E	12
24403	Ute	922	597	16S 12E	35
24404	Piute	922	595	16S 12E	35
24405	Comanche	1681	457	16S 12E	35
24406	Hopi	891	379	16S 12E	35
24410	Yaqui	1083	407	16S 12E	35
24411	Algonquin	1083	405	16S 12E	35
24412	Iroquois	1083	408	16S 12E	35
24413	Pueblo	1877	167	16S 12E	35
24414	Acoma	1110	221	16S 12E	35
24430	Blitz No. 6	76	568	17S 12E	12
24433	Blitz No. 9	76	571	17S 12E	12
24437	Cholla No. 1	371	546	17S 12E	1,12
24438	Cholla No. 2	371	547	17S 12E	12
24439	Cholla No. 3	371	548	17S 12E	12
24440	Cholla No. 4	371	549	17S 12E	12
24441	Cholla No. 5	371	550	17S 12E	12
24442	Cholla No. 6	371	551	17S 12E	12
24443	Cholla No. 7	371	552	17S 12E	1,12
24444	Cholla No. 8	371	553	17S 12E	1
24445	Valle	73	448	17S 12E	12
24446	Valle No. 2	433	164	17S 12E	12
24450	Valle No. 6	458	427	17S 12E	12
37759	Alpha No. 15	2662	111	17S 12E	1
37760	Alpha No. 17	1201	249	17S 12E	1,12
37761	Alpha No. 18	1201	250	17S 12E	1,12
37762	Alpha No. 19	1201	251	17S 12E	12
37763	Alpha No. 23	2662	115	17S 12E	1

Exhibit A
Unpatented Mining Claims
Pima County, Arizona

	AMC Serial No.	Claim Name	Recording Data		Township & Range	Section
			Book	Page		
44	37764	Alpha No. 35	1201	260	17S 12E, 17S 13E	1,12, 6,7
45	37765	Alpha No. 36	1201	261	17S 13E, 17S 12E	7 12
46	37766	Alpha No. 41	1201	266	17S 13E	6,7
47	37767	Alpha No. 56	1201	269	17S 13E	6
48	37768	Alpha No. 57	1201	270	17S 13E	6,7
49	37769	Alpha No. 60	1201	271	17S 13E	6
50	37770	Alpha No. 61	1201	272	17S 13E	6
51	37771	Alpha No. 62	1201	273	17S 13E	6
52	37772	Alpha No. 63	1201	274	17S 13E	6,7
53	37773	Alpha No. 64	1201	275	17S 13E	6,7
54	37774	Alpha No. 65	1201	276	17S 13E	7
55	37775	Alpha No. 66	1201	277	17S 13E	7
56	37776	Alpha No. 67	1201	278	17S 13E	7
57	37777	Alpha No. 68	1201	279	17S 13E	6
58	37778	Alpha No. 69	1201	280	17S 13E	6
59	37779	Alpha No. 70	1201	281	17S 13E	6
60	37780	Alpha No. 71	1201	282	17S 12E	12
61	37781	Alpha No. 72	1201	283	17S 12E	12
62	37782	Alpha No. 74	1201	285	17S 12E	12
63	37783	Alpha No. 75	1201	286	17S 12E	12
64	37784	Alpha No. 76	1201	287	17S 12E	12
65	37785	Alpha No. 79	3053	183	17S 13E 17S 12E	7 12
66	37786	Alpha No. 80	3053	182	17S 13E 17S 12E	7 12
67	37787	Alpha No. 82	3053	189	17S 13E	7
68	37788	Alpha No. 83	3053	188	17S 13E	7
69	37789	Bapi No. 1	3053	185	17S 12E	12
70	37790	Bapi No. 2	3098	746	17S 12E	12
71	37855	EBA	4533	913	17S 13E	15
72	37856	EBE	4533	914	17S 13E	15
73	37857	EBI	4533	915	17S 13E	15
74	37858	EBO	4533	916	17S 13E	15
75	37859	EBU	4533	917	17S 13E	15
76	37860	ECA	4533	918	17S 13E	15
77	37861	ECE	4533	919	17S 13E	15
78	37862	ECI	4533	920	17S 13E	15
79	37863	ECO	1533	921	17S 13E	15,22
80	37864	ECU	4533	922	17S 13E	15
81	37865	EDA	4533	923	17S 13E	15
82	37866	EDE	4533	924	17S 13E	15
83	37867	EDI	4533	925	17S 13E	15

Exhibit A
Unpatented Mining Claims
Pima County, Arizona

	AMC Serial No.	Claim Name	Recording Data		Township & Range	Section
			Book	Page		
84	37868	EDO	4533	926	17S 13E	15
85	37869	EDU	4533	927	17S 13E	15
86	37870	EFA	4533	928	17S 13E	15
87	37871	EFE	4533	929	17S 13E	15
88	37872	EFI	4533	930	17S 13E	15,22
89	37873	EFO	4533	931	17S 13E	15
90	37874	EFU	4533	932	17S 13E	15
91	37875	EGA	4533	933	17S 13E	15
92	37876	EGE	4533	934	17S 13E	15
93	37877	EGI	4533	935	17S 13E	15
94	37878	EGO	4533	936	17S 13E	15
95	37879	EGU	4533	937	17S 13E	15
96	37880	EHA	4533	938	17S 13E	15
97	37881	EHE	4533	939	17S 13E	15,22
98	37882	EHI	4533	940	17S 13E	15,14
99	37883	EHO	4533	941	17S 13S	15,14
100	37884	EHU	4533	942	17S 13S	15,14
101	37885	EJA	4533	943	17S 13E	15,14
102	37886	EJE	4533	944	17S 13E	15,14
103	37887	EJI	4533	945	17S 13E	15,14
104	37888	EJO	4533	946	17S 13E	15,14
105	37889	EJU	4533	947	17S 13E	15,14
106	37890	EKA	4533	948	17S 13E	15,14,22,23
107	61261	Mission No. 3	6104	1470/1471	17S 13E	6
108	61262	Mission No. 4	7673	910/911	17S 13E	6
109	61263	Mission No. 5	6104	1474/1475	17S 13E	5
110	61264	Mission No. 6	6104	1476/1477	17S 13E	6
111	61265	Mission No. 7	6104	1478/1479	17S 13E	6
112	61266	Mission No. 8	6104	1480/1481	17S 13E	5
113	61267	Mission No. 9	6104	1482/1483	17S 13E	6
114	61628 61268	Mission No. 12	6104	1484/1485	17S 13E	6
115	61269	Mission No. 18	6104	1486/1487	17S 13E	5
116	61270	Mission No. 19	6104	1488/1489	17S 13E	5
117	61271	FED No. 5	6104	1490/1491	17S 13E	6
118	61272	FED No. 7	7673	904/905	17S 13E	6
119	61273	FED No. 9	6104	1494/1495	17S 13E	6
120	61274	FED No. 10	6104	1496/1497	17S 13E	6
121	61275	FED No. 11	6104	1498/1499	17S 13E	6
122	61276	FED No. 12	6104	1500/1501	17S 13E	6
123	61277	FED No. 31	6104	1502/1503	17S 13E	6
124	61278	FED No. 32	6104	1504/1505	17S 13E	6
125	61279	FED No. 33	6104	1506/1507	17S 13E	6
126	61280	FMR No. 5	6104	1508/1509	17S 13E	5
127	61281	FMR No. 6	6104	1510/1511	17S 13E	5

Exhibit A
Unpatented Mining Claims
Pima County, Arizona

	AMC Serial No.	Claim Name	Recording Data		Township & Range	Section
			Book	Page		
128	61282	FMR No. 7	6104	1512/1513	17S 13E	5
129	61283	FMR No. 8	6104	1514/1515	17S 13E	5
130	61284	FMR No. 9	6104	1516/1517	17S 13E	5
131	61285	FMR No. 10	6104	1518/1519	17S 13E	5
132	61286	FMR No. 11	6104	1520/1521	17S 13E	5
133	61287	FMR No. 12	6104	1522/1523	17S 13E	5
134	61288	FMR No. 13	6104	1524/1525	17S 13E	5
135	61289	FMR No. 14	6104	1526/1527	17S 13E	5
136	61290	FMR No. 15	6104	1528/1529	17S 13E	5
137	61291	FMR No. 16	6104	1530/1531	17S 13E	5
138	61292	FMR No. 17	7673	908/909	17S 13E	5,8
139	61293	FMR No. 18	7673	906/907	17S 13E	5,8
140	307734	Mojave 1	8861	943	16S 12E	35
141	307735	Yuma 1	8861	940	16S 12E	35
142	307736	Pima 1	8861	937	16S 12E	35
143	307737	Yavapai 1	8861	934	16S 12E	35
144	307738	Papago 1	8861	931	16S 12E	35
145	307739	Key 1	8861	928	16S 12E	35
146	307740	Lime 1A	8861	925	16S 12E	35
147	307741	Lime 4A	8861	922	16S 12E	35
148	324410	RH-1	9365	593/594	17S 13E	8
149	324411	RH-2	9365	595/596	17S 13E	8
150	324412	RH-3	9365	597/598	17S 13E	8
151	324413	RH-4	9365	599/600	17S 13E	8
152	324414	RH-5	9365	601/602	17S 13E	8
153	324415	RH-6	9365	603/604	17S 13E	8
154	324416	RH-7	9365	605/606	17S 13E	8
155	324417	RH-8	9365	607/608	17S 13E	8
156	324418	RH-9	9365	609/610	17S 13E	8
157	324419	RH-10	9365	611/612	17S 13E	8
158	324420	RH-11	9365	613/614	17S 13E	8
159	324421	RH-12	9365	615/616	17S 13E	8
160	324422	RH-13	9365	617/618	17S 13E	8
161	324423	RH-14	9365	619/620	17S 13E	8
162	324424	RH-15	9365	621/622	17S 13E	8
163	324425	RH-16	9365	623/624	17S 13E	8
164	324426	RH-17	9365	625/626	17S 13E	8
165	324427	RH-18	9365	627/628	17S 13E	8
166	324428	RH-19	9365	629/630	17S 13E	8
167	324429	RH-20	9365	631/632	17S 13E	8
168	324430	RH-21	9365	633/634	17S 13E	8
169	324431	RH-22	9365	635/636	17S 13E	8
170	324432	RH-23	9365	637/638	17S 13E	8
171	324433	RH-24	9365	639/640	17S 13E	8

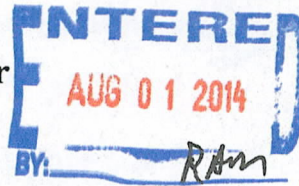
Exhibit A
Unpatented Mining Claims
Pima County, Arizona

	AMC Serial No.	Claim Name	Recording Data		Township & Range	Section
			Book	Page		
172	324434	RH-25	9365	641/642	17S 13E	8
173	324435	RH-26	9365	643/644	17S 13E	8
174	324436	RH-27	9365	645/646	17S 13E	8
175	324437	RH-28	9365	647/648	17S 13E	8
176	324438	RH-29	9365	649/650	17S 13E	8
177	324439	RH-30	9365	651/652	17S 13E	8
178	324440	RH-31	9365	653/654	17S 13E	8
179	324441	RH-32	9365	655/656	17S 13E	8
180	324442	RH-33	9365	657/658	17S 13E	8
181	324443	RH-34	9365	659/660	17S 13E	8
182	324444	RH-35	9365	661/662	17S 13E	8
183	324445	RH-36	9365	663/664	17S 13E	8
184	331295	Bucco-1	9830	2303/2304	17S 12E	12
185	331296	Bucco-2	9830	2305/2306	17S 12E	12
186	331297	Bucco-3	9830	2307/2308	17S 12E	12
187	331298	Bucco-4	9830	2309/2310	17S 12E	12
188	331299	Bucco-5	9830	2311/2312	17S 12E	12

Total 188 Claims

RECORDED
 1997 JUN 20 PM 1:51
 PIMA COUNTY ARIZONA

United States Department of the Interior
Bureau of Land Management
 LANDS/RECREATION & PLANNING
 ONE N CENTRAL AVE
 PHOENIX, AZ 85004 -2203
 Phone: 602-417-9200



Receipt

No: 3088593

Transaction #: 3179962	
Date of Transaction: 07/30/2014	
CUSTOMER:	
ASARCO LLC 5285 E WILLIAMS CIR STE 2000 TUCSON, AZ 85711-7711 US	

LINE #	QTY	DESCRIPTION	REMARKS	UNIT PRICE	TOTAL
1	1.00	LOCATABLE MINERALS / MINING CLAIMS-NOT NEW-UNADJUD, ONE AUTH NO. ONLY / MINING CLAIM MONEY RECEIVED CASES: AMC22865/\$29140.00	MAINT FEE PYMNT (188) 2015	- n/a -	29140.00
TOTAL:					\$29,140.00

PAYMENT INFORMATION					
1	AMOUNT:	29140.00	POSTMARKED:	07/25/2014	
	TYPE:	CHECK	RECEIVED:	07/29/2014	
	CHECK NO:	0000131262			
	NAME:	ASARCO LLC 5285 E WILLIAMS CIR STE 2000 TUCSON AZ 85711-7711 US			

REMARKS

This receipt was generated by the automated BLM Collections and Billing System and is a paper representation of a portion of the official electronic record contained therein.



5285 E. Williams Circle, Suite 2000
Tucson, Arizona 85711



RECEIVED
BLM AZ STATE OFFICE
2014 JUL 29 P 1:59
PHOENIX, ARIZONA

Arizona State Office
Bureau of Land Management
Department of the Interior
One North Central Avenue, Suite 800
Phoenix, AZ 85004-4427



22807
24397
37759
61261
307734
324410
331295

RECEIVED
BLM AZ STATE OFFICE
2013 JUL 19 A 9:57
PHOENIX, ARIZONA

July 17, 2013

Arizona State Office
Bureau of Land Management
Department of the Interior
Suite 800
One North Central Avenue
Phoenix, AZ 85004-4427
602-417-9200

Notice of Intent to Hold and Payment of Annual Claim Maintenance Fee 2013/2014

Dear Sir or Madam:

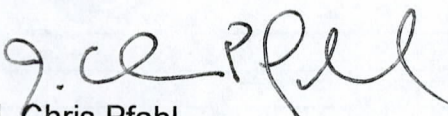
The Final Rule as published in the Federal Register implements provisions of the Interior Department and related agencies, Appropriations Act of 2003 (the "Act") requires an annual rental fee of \$140.00 for each unpatented mining claim and site located and held under the General Mining Law of 1872.

This will serve as notice that ASARCO LLC a Delaware Limited Liability Company, whose address for purposes of this filing is **5285 Williams Circle, Suite 2000 Tucson, Arizona 85711** intends to hold the 188 mining claims and / or mill sites described in Exhibit A attached herewith, by payment of the annual claim maintenance fee of \$140.00 per claim or site. The total amount owed therefore is **\$26,320.00** to hold these claims for the year ending September 1, 2014.

The attached Exhibit A lists the individual claim names, BLM serial numbers, and book and page number for the county records. The claims and/or sites are located in Pima County, AZ

The recorded documents and any notices of acknowledgments concerning the above mentioned claims should be sent to my attention at the address listed above.

Sincerely,


J. Chris Pfahl
Corporate Land Manager
Enclosures

NO. OF CLAIMS 188
AMOUNT \$26,320.00
RECEIPT NO. 2836734
INIT. C.P.
** BLM-ASO**

ENTERED IN COMPUTER
RE 8.6.13

Exhibit A
Unpatented Mining Claims
Pima County, Arizona

	AMC Serial No.	Claim Name	Recording Data		Township & Range	Section
			Book	Page		
1	22865	Piba No. 3	3006	156	17S 12E	12
2	22866	Piba No. 4	3006	157	17S 12E	12
3	22867	Peak No. 1	444	77	17S 12E	12
4	22868	Peak No. 2	444	78	17S 12E	12
5	22869	Peak No. 3	444	79	17S 12E	12
6	22870	Peak No. 4	444	80	17S 12E	12
7	22871	Peak No. 5	444	81	17S 12E	12
8	22872	Peak No. 6	444	82	17S 12E	12
9	22873	Peak No. 7	1201	298	17S 12E	12
10	22874	Peak No. 8	973	248	17S 12E	12
11	22875	Peak No. 9	444	85	17S 12E	12
12	22876	Peak No. 10	444	86	17S 12E	12
13	22877	Peak No. 11	444	87	17S 12E	12
14	22878	Alpha No. 73	3053	187	17S 12E	12
15	22879	Ban-Ana-PI No.1	3108	340	17S 12E	12
16	22880	Ban-Ana-PI No.2	3108	341	17S 12E	12
17	24403	Ute	922	597	16S 12E	35
18	24404	Piute	922	595	16S 12E	35
19	24405	Comanche	1681	457	16S 12E	35
20	24406	Hopi	891	379	16S 12E	35
21	24410	Yaqui	1083	407	16S 12E	35
22	24411	Algonquin	1083	405	16S 12E	35
23	24412	Iroquois	1083	408	16S 12E	35
24	24413	Pueblo	1877	167	16S 12E	35
25	24414	Acoma	1110	221	16S 12E	35
26	24430	Blitz No. 6	76	568	17S 12E	12
27	24433	Blitz No. 9	76	571	17S 12E	12
28	24437	Cholla No. 1	371	546	17S 12E	1,12
29	24438	Cholla No. 2	371	547	17S 12E	12
30	24439	Cholla No. 3	371	548	17S 12E	12
31	24440	Cholla No. 4	371	549	17S 12E	12
32	24441	Cholla No. 5	371	550	17S 12E	12
33	24442	Cholla No. 6	371	551	17S 12E	12
34	24443	Cholla No. 7	371	552	17S 12E	1,12
35	24444	Cholla No. 8	371	553	17S 12E	1
36	24445	Valle	73	448	17S 12E	12
37	24446	Valle No. 2	433	164	17S 12E	12
38	24450	Valle No. 6	458	427	17S 12E	12
39	37759	Alpha No. 15	2662	111	17S 12E	1
40	37760	Alpha No. 17	1201	249	17S 12E	1,12
41	37761	Alpha No. 18	1201	250	17S 12E	1,12
42	37762	Alpha No. 19	1201	251	17S 12E	12
43	37763	Alpha No. 23	2662	115	17S 12E	1

RECEIVED
 EL PASO STATE OFFICE
 PHOENIX, ARIZONA
 2013 JUL 19 A 9 57

Exhibit A
Unpatented Mining Claims
Pima County, Arizona

	AMC Serial No.	Claim Name	Recording Data		Township & Range	Section
			Book	Page		
44	37764	Alpha No. 35	1201	260	17S 12E, 17S 13E	1,12, 6,7
45	37765	Alpha No. 36	1201	261	17S 13E, 17S 12E	7 12
46	37766	Alpha No. 41	1201	266	17S 13E	6,7
47	37767	Alpha No. 56	1201	269	17S 13E	6
48	37768	Alpha No. 57	1201	270	17S 13E	6,7
49	37769	Alpha No. 60	1201	271	17S 13E	6
50	37770	Alpha No. 61	1201	272	17S 13E	6
51	37771	Alpha No. 62	1201	273	17S 13E	6
52	37772	Alpha No. 63	1201	274	17S 13E	6,7
53	37773	Alpha No. 64	1201	275	17S 13E	6,7
54	37774	Alpha No. 65	1201	276	17S 13E	7
55	37775	Alpha No. 66	1201	277	17S 13E	7
56	37776	Alpha No. 67	1201	278	17S 13E	7
57	37777	Alpha No. 68	1201	279	17S 13E	6
58	37778	Alpha No. 69	1201	280	17S 13E	6
59	37779	Alpha No. 70	1201	281	17S 13E	6
60	37780	Alpha No. 71	1201	282	17S 12E	12
61	37781	Alpha No. 72	1201	283	17S 12E	12
62	37782	Alpha No. 74	1201	285	17S 12E	12
63	37783	Alpha No. 75	1201	286	17S 12E	12
64	37784	Alpha No. 76	1201	287	17S 12E	12
65	37785	Alpha No. 79	3053	183	17S 13E 17S 12E	7 12
66	37786	Alpha No. 80	3053	182	17S 13E 17S 12E	7 12
67	37787	Alpha No. 82	3053	189	17S 13E	7
68	37788	Alpha No. 83	3053	188	17S 13E	7
69	37789	Bapi No. 1	3053	185	17S 12E	12
70	37790	Bapi No. 2	3098	746	17S 12E	12
71	37855	EBA	4533	913	17S 13E	15
72	37856	EBE	4533	914	17S 13E	15
73	37857	EBI	4533	915	17S 13E	15
74	37858	EBO	4533	916	17S 13E	15
75	37859	EBU	4533	917	17S 13E	15
76	37860	ECA	4533	918	17S 13E	15
77	37861	ECE	4533	919	17S 13E	15
78	37862	ECI	4533	920	17S 13E	15
79	37863	ECO	1533	921	17S 13E	15,22
80	37864	ECU	4533	922	17S 13E	15
81	37865	EDA	4533	923	17S 13E	15
82	37866	EDE	4533	924	17S 13E	15
83	37867	EDI	4533	925	17S 13E	15

RECEIVED
 BLM AZ STATE OFFICE
 PHOENIX, ARIZONA
 2013 JUL 19 A p: 57

Exhibit A
Unpatented Mining Claims
Pima County, Arizona

	AMC Serial No.	Claim Name	Recording Data		Township & Range	Section
			Book	Page		
84	37868	EDO	4533	926	17S 13E	15
85	37869	EDU	4533	927	17S 13E	15
86	37870	EFA	4533	928	17S 13E	15
87	37871	EFE	4533	929	17S 13E	15
88	37872	EFI	4533	930	17S 13E	15,22
89	37873	EFO	4533	931	17S 13E	15
90	37874	EFU	4533	932	17S 13E	15
91	37875	EGA	4533	933	17S 13E	15
92	37876	EGE	4533	934	17S 13E	15
93	37877	EGI	4533	935	17S 13E	15
94	37878	EGO	4533	936	17S 13E	15
95	37879	EGU	4533	937	17S 13E	15
96	37880	EHA	4533	938	17S 13E	15
97	37881	EHE	4533	939	17S 13E	15,22
98	37882	EHI	4533	940	17S 13E	15,14
99	37883	EHO	4533	941	17S 13S	15,14
100	37884	EHU	4533	942	17S 13S	15,14
101	37885	EJA	4533	943	17S 13E	15,14
102	37886	EJE	4533	944	17S 13E	15,14
103	37887	EJI	4533	945	17S 13E	15,14
104	37888	EJO	4533	946	17S 13E	15,14
105	37889	EJU	4533	947	17S 13E	15,14
106	37890	EKA	4533	948	17S 13E	15,14,22,23
107	61261	Mission No. 3	6104	1470/1471	17S 13E	6
108	61262	Mission No. 4	7673	910/911	17S 13E	6
109	61263	Mission No. 5	6104	1474/1475	17S 13E	5
110	61264	Mission No. 6	6104	1476/1477	17S 13E	6
111	61265	Mission No. 7	6104	1478/1479	17S 13E	6
112	61266	Mission No. 8	6104	1480/1481	17S 13E	5
113	61267	Mission No. 9	6104	1482/1483	17S 13E	6
114	61628	Mission No. 12	6104	1484/1485	17S 13E	6
115	61269	Mission No. 18	6104	1486/1487	17S 13E	5
116	61270	Mission No. 19	6104	1488/1489	17S 13E	5
117	61271	FED No. 5	6104	1490/1491	17S 13E	6
118	61272	FED No. 7	7673	904/905	17S 13E	6
119	61273	FED No. 9	6104	1494/1495	17S 13E	6
120	61274	FED No. 10	6104	1496/1497	17S 13E	6
121	61275	FED No. 11	6104	1498/1499	17S 13E	6
122	61276	FED No. 12	6104	1500/1501	17S 13E	6
123	61277	FED No. 31	6104	1502/1503	17S 13E	6
124	61278	FED No. 32	6104	1504/1505	17S 13E	6
125	61279	FED No. 33	6104	1506/1507	17S 13E	6
126	61280	FMR No. 5	6104	1508/1509	17S 13E	5
127	61281	FMR No. 6	6104	1510/1511	17S 13E	5

RECEIVED
 BLM AZ STATE OFFICE
 2013 JUL 19 A 9:57

Exhibit A
Unpatented Mining Claims
Pima County, Arizona

	AMC Serial No.	Claim Name	Recording Data		Township & Range	Section
			Book	Page		
128	61282	FMR No. 7	6104	1512/1513	17S 13E	5
129	61283	FMR No. 8	6104	1514/1515	17S 13E	5
130	61284	FMR No. 9	6104	1516/1517	17S 13E	5
131	61285	FMR No. 10	6104	1518/1519	17S 13E	5
132	61286	FMR No. 11	6104	1520/1521	17S 13E	5
133	61287	FMR No. 12	6104	1522/1523	17S 13E	5
134	61288	FMR No. 13	6104	1524/1525	17S 13E	5
135	61289	FMR No. 14	6104	1526/1527	17S 13E	5
136	61290	FMR No. 15	6104	1528/1529	17S 13E	5
137	61291	FMR No. 16	6104	1530/1531	17S 13E	5
138	61292	FMR No. 17	7673	908/909	17S 13E	5
139	61293	FMR No. 18	7673	906/907	17S 13E	5
140	307734	Mojave 1	8861	943	16S 12E	35
141	307735	Yuma 1	8861	940	16S 12E	35
142	307736	Pima 1	8861	937	16S 12E	35
143	307737	Yavapai 1	8861	934	16S 12E	35
144	307738	Papago 1	8861	931	16S 12E	35
145	307739	Key 1	8861	928	16S 12E	35
146	307740	Lime 1A	8861	925	16S 12E	35
147	307741	Lime 4A	8861	922	16S 12E	35
148	324410	RH-1	9365	593/594	17S 13E	8
149	324411	RH-2	9365	595/596	17S 13E	8
150	324412	RH-3	9365	597/598	17S 13E	8
151	324413	RH-4	9365	599/600	17S 13E	8
152	324414	RH-5	9365	601/602	17S 13E	8
153	324415	RH-6	9365	603/604	17S 13E	8
154	324416	RH-7	9365	605/606	17S 13E	8
155	324417	RH-8	9365	607/608	17S 13E	8
156	324418	RH-9	9365	609/610	17S 13E	8
157	324419	RH-10	9365	611/612	17S 13E	8
158	324420	RH-11	9365	613/614	17S 13E	8
159	324421	RH-12	9365	615/616	17S 13E	8
160	324422	RH-13	9365	617/618	17S 13E	8
161	324423	RH-14	9365	619/620	17S 13E	8
162	324424	RH-15	9365	621/622	17S 13E	8
163	324425	RH-16	9365	623/624	17S 13E	8
164	324426	RH-17	9365	625/626	17S 13E	8
165	324427	RH-18	9365	627/628	17S 13E	8
166	324428	RH-19	9365	629/630	17S 13E	8
167	324429	RH-20	9365	631/632	17S 13E	8
168	324430	RH-21	9365	633/634	17S 13E	8
169	324431	RH-22	9365	635/636	17S 13E	8
170	324432	RH-23	9365	637/638	17S 13E	8
171	324433	RH-24	9365	639/640	17S 13E	8

RECEIVED
 BLM AT STATE OFFICE
 PHOENIX, ARIZONA
 2018 JUL 19 A 9:57

Exhibit A
Unpatented Mining Claims
Pima County, Arizona

	AMC Serial No.	Claim Name	Recording Data		Township & Range	Section
			Book	Page		
172	324434	RH-25	9365	641/642	17S 13E	8
173	324435	RH-26	9365	643/644	17S 13E	8
174	324436	RH-27	9365	645/646	17S 13E	8
175	324437	RH-28	9365	647/648	17S 13E	8
176	324438	RH-29	9365	649/650	17S 13E	8
177	324439	RH-30	9365	651/652	17S 13E	8
178	324440	RH-31	9365	653/654	17S 13E	8
179	324441	RH-32	9365	655/656	17S 13E	8
180	324442	RH-33	9365	657/658	17S 13E	8
181	324443	RH-34	9365	659/660	17S 13E	8
182	324444	RH-35	9365	661/662	17S 13E	8
183	324445	RH-36	9365	663/664	17S 13E	8
184	331295	Bucco-1	9830	2303/2304	17S 12E	12
185	331296	Bucco-2	9830	2305/2306	17S 12E	12
186	331297	Bucco-3	9830	2307/2308	17S 12E	12
187	331298	Bucco-4	9830	2309/2310	17S 12E	12
188	331299	Bucco-5	9830	2311/2312	17S 12E	12

Total 188 Claims

RECEIVED
PIMA AZ STATE OFFICE
2013 JUL 19 A 9:51
PHOENIX, ARIZONA

United States Department of the Interior
Bureau of Land Management
 LANDS/RECREATION & PLANNING
 ONE N CENTRAL AVE
 PHOENIX, AZ 85004 -2203
 Phone: 602-417-9200

Receipt

No: 2836734

Transaction #: 2922260	
Date of Transaction: 07/22/2013	
CUSTOMER:	
ASARCO LLC 5285 E WILLIAMS CIR STE 2000 TUCSON, AZ 85711-7711 US	

LINE #	QTY	DESCRIPTION	REMARKS	UNIT PRICE	TOTAL
1	1.00	LOCATABLE MINERALS / MINING CLAIMS-NOT NEW-UNADJUD, ONE AUTH NO. ONLY / MINING CLAIM MONEY RECEIVED CASES: AMC22865/\$26320.00	MAINT FEE PYMNT (188) 2014 / NOI (188) 2014	- n/a -	26320.00
TOTAL:					\$26,320.00

PAYMENT INFORMATION					
1	AMOUNT:	26320.00	POSTMARKED:	07/17/2013	
	TYPE:	CHECK	RECEIVED:	07/19/2013	
	CHECK NO:	5942			
	NAME:	ASARCO LLC 5285 E WILLIAMS CIR STE 2000 TUCSON AZ 85711-7711 US			

REMARKS

This receipt was generated by the automated BLM Collections and Billing System and is a paper representation of a portion of the official electronic record contained therein.



Amc 22807 37759 Amc 24397 61261
Amc 307734 324410
331295

Thomas L. Aldrich
Vice President of Environmental Affairs

Direct Dial: (520) 798-7749
T.Aldrich@asarco.com

December 28, 2012

VIA CERTIFIED MAIL

Bureau of Land Management
Arizona State Office
One North Central Avenue, Suite 800
Phoenix, Arizona 85004-4427

RECEIVED
BLM AZ STATE OFFICE
2013 JAN -3 A 2:35
PHOENIX, ARIZONA

Re: Notice of Intent to Hold Unpatented Mining Claims and Payment
of Filing Fee of \$10.00 per Claim

To whom it may concern:

On behalf of ASARCO LLC enclosed please find a Notice of Intent to Hold for 188 mining claims as recorded in the Official Records of the County Recorder of Pima County on August 17 2012 as instrument number 20122300092 ("Notice of Intent"). Also enclosed is a check in the amount of \$1,880.00 for payment of the required \$10.00 per claim filing fee ("Filing Fees").

To the extent required and/or applicable, the Notice of Intent and the Filing Fees are being submitted in compliance with 30 U.S.C. § 28f, as amended, 43 U.S.C. § 1744, as amended, and other implementing Bureau of Land Management regulations.

If you have any questions, please to not hesitate to contact me at the address, telephone number or email address listed above on this letterhead. I am not available; please speak to our Land Manager, J. Chris Pfahl. His telephone number is (520) 356-2269 and email address is jcpfahl@asarco.com.

NO. OF CLAIMS 188
AMOUNT \$1880.00
RECEIPT NO. 2718476
INIT. CAH

** BLM-ASO**

Sincerely,

Thomas L. Aldrich
Vice President of Environmental Affairs

Enclosures

ENTERED INTO COMPUTER

1/26/13 AT

F. ANN RODRI —, RECORDER
Recorded By: HEM
DEPUTY RECORDER
2057



SEQUENCE: 20122300092
NO. PAGES: 7
NTINT 08/17/2012 9:37
MAIL
AMOUNT PAID: \$12.00

MAIL
ASARCO LLC
5285 E WILLIAMS CIR 2000
TUCSON AZ 85711



July 27, 2012

When Recorded Return to:

J. Chris Pfahl
ASARCO LLC
5285 East Williams Circle
Suite 2000
Tucson, AZ 85711

~~NO. OF CLAIMS _____
AMOUNT _____
RECEIPT NO. _____
NIT _____
** PIMA ASO **~~

NOTICE OF INTENT TO HOLD

To Whom It May Concern:

ASARCO LLC is a Delaware Limited Liability Company and authorized to do business in the State of Arizona. This document is prepared and being recorded to comply with R.C.M. 82-2-103. Pursuant to P.L. 102-381 which Public Law requires the payment of a holding fee in lieu of performing annual assessment work on unpatented mining claims for the assessment year ending **September 1, 2013**, ASARCO MISSION COMPLEX LLC paid to the Arizona State Office of the Bureau of Land Management on **July 16, 2012**, the amount of **\$140.00** for each of the unpatented lode mining claims and / or mill sites listed on Exhibit A attached hereto and held under the General Mining Law of 1872. The receipt from the Bureau of Land Management for such payment is also attached herewith.

Therefore, ASARCO LLC intends to hold those certain unpatented lode claims and / or mill sites situated in **Pima County, Arizona**. The Bureau of Land Management serial numbers, together with the name, docket and page of the official records in **Pima County, Arizona** are shown on Exhibit A attached hereto and made a part thereof.

This notice is given with respect to the assessment year **2012 and 2013**

Sincerely,

J. Chris Pfahl
Agent for ASARCO LLC

State of Arizona)
County of Pima) ss.

RECEIVED
PIMA COUNTY CLERK'S OFFICE
2013 JAN -3 A 2:35
PHOENIX, ARIZONA

The foregoing instrument was acknowledged before me on the 30th day of July 2012, by J. Chris Pfahl as agent for ASARCO LLC, on behalf of the Company.

Jocelyne Haas
Notary Public
PIMA COUNTY
My Commission Expires

**United States Department of the Interior
Bureau of Land Management
LANDS/RECREATION & PLANNING
ONE N CENTRAL AVE
PHOENIX, AZ 85004 -2203
Phone: 602-417-9200**

Receipt

No: 2609280

Transaction #: 2689417	
Date of Transaction: 07/16/2012	
CUSTOMER:	
ASARCO LLC 5285 E WILLIAMS CIR STE 2000 TUCSON, AZ 85711-7711 US	

LINE #	QTY	DESCRIPTION	REMARKS	UNIT PRICE	TOTAL
1	1.00	LOCATABLE MINERALS / MINING CLAIMS- NOT NEW-UNADJUD, ONE AUTH NO. ONLY / MINING CLAIM MONEY RECEIVED CASES: AMC22865/\$26320.00	MAINT FEE PYMNT (188) 2013 / NOI	- n/a -	26320.00
TOTAL:					\$26,320.00

PAYMENT INFORMATION					
1	AMOUNT:	26320.00	POSTMARKED:	N/A	
	TYPE:	CHECK	RECEIVED:	07/16/2012	
	CHECK NO:	5403			
	NAME:	ASARCO LLC 5285 E WILLIAMS CIR STE 2000 TUCSON AZ 85711-7711 US			

REMARKS	

This receipt was generated by the automated BLM Collections and Billing System and is a paper representation of a portion of the official electronic record contained therein.

RECEIVED
BLM STATE OFFICE
2013 JAN - 3 A 2:35
PHOENIX, ARIZONA

Exhibit A
Unpatented Mining Claims
Pima County, Arizona

	AMC Serial No.	Claim Name	Recording Data		Township & Range	Section
			Book	Page		
1	22865	Piba No. 3	3006	156	17S 12E	12
2	22866	Piba No. 4	3006	157	17S 12E	12
3	22867	Peak No. 1	444	77	17S 12E	12
4	22868	Peak No. 2	444	78	17S 12E	12
5	22869	Peak No. 3	444	79	17S 12E	12
6	22870	Peak No. 4	444	80	17S 12E	12
7	22871	Peak No. 5	444	81	17S 12E	12
8	22872	Peak No. 6	444	82	17S 12E	12
9	22873	Peak No. 7	1201	298	17S 12E	12
10	22874	Peak No. 8	973	248	17S 12E	12
11	22875	Peak No. 9	444	85	17S 12E	12
12	22876	Peak No. 10	444	86	17S 12E	12
13	22877	Peak No. 11	444	87	17S 12E	12
14	22878	Alpha No. 73	3053	187	17S 12E	12
15	22879	Ban-Ana-PI No.1	3108	340	17S 12E	12
16	22880	Ban-Ana-PI No.2	3108	341	17S 12E	12
17	24403	Ute	922	597	16S 12E	35
18	24404	Piute	922	595	16S 12E	35
19	24405	Comanche	1681	457	16S 12E	35
20	24406	Hopi	891	379	16S 12E	35
21	24410	Yaqui	1083	407	16S 12E	35
22	24411	Algonquin	1083	405	16S 12E	35
23	24412	Iroquois	1083	408	16S 12E	35
24	24413	Pueblo	1877	167	16S 12E	35
25	24414	Acoma	1110	221	16S 12E	35
26	24430	Blitz No. 6	76	568	17S 12E	12
27	24433	Blitz No. 9	76	571	17S 12E	12
28	24437	Cholla No. 1	371	546	17S 12E	1,12
29	24438	Cholla No. 2	371	547	17S 12E	12
30	24439	Cholla No. 3	371	548	17S 12E	12
31	24440	Cholla No. 4	371	549	17S 12E	12
32	24441	Cholla No. 5	371	550	17S 12E	12
33	24442	Cholla No. 6	371	551	17S 12E	12
34	24443	Cholla No. 7	371	552	17S 12E	1,12
35	24444	Cholla No. 8	371	553	17S 12E	1
36	24445	Valle	73	448	17S 12E	12
37	24446	Valle No. 2	433	164	17S 12E	12
38	24450	Valle No. 6	458	427	17S 12E	12
39	37759	Alpha No. 15	2662	111	17S 12E	1
40	37760	Alpha No. 17	1201	249	17S 12E	1,12
41	37761	Alpha No. 18	1201	250	17S 12E	1,12
42	37762	Alpha No. 19	1201	251	17S 12E	12
43	37763	Alpha No. 23	2662	115	17S 12E	1

RECEIVED
 PHOENIX, ARIZONA
 2012 JAN - 3 A 2:35

RECEIVED
 BLM AZ STATE OFFICE
 PHOENIX, ARIZONA
 2012 JUL 16 P 12

Exhibit A
Unpatented Mining Claims
Pima County, Arizona

	AMC Serial No.	Claim Name	Recording Data		Township & Range	Section
			Book	Page		
44	37764	Alpha No. 35	1201	260	17S 12E, 17S 13E	1,12, 6,7
45	37765	Alpha No. 36	1201	261	17S 13E, 17S 12E	7 12
46	37766	Alpha No. 41	1201	266	17S 13E	6,7
47	37767	Alpha No. 56	1201	269	17S 13E	6
48	37768	Alpha No. 57	1201	270	17S 13E	6,7
49	37769	Alpha No. 60	1201	271	17S 13E	6
50	37770	Alpha No. 61	1201	272	17S 13E	6
51	37771	Alpha No. 62	1201	273	17S 13E	6
52	37772	Alpha No. 63	1201	274	17S 13E	6,7
53	37773	Alpha No. 64	1201	275	17S 13E	6,7
54	37774	Alpha No. 65	1201	276	17S 13E	7
55	37775	Alpha No. 66	1201	277	17S 13E	7
56	37776	Alpha No. 67	1201	278	17S 13E	7
57	37777	Alpha No. 68	1201	279	17S 13E	6
58	37778	Alpha No. 69	1201	280	17S 13E	6
59	37779	Alpha No. 70	1201	281	17S 13E	6
60	37780	Alpha No. 71	1201	282	17S 12E	12
61	37781	Alpha No. 72	1201	283	17S 12E	12
62	37782	Alpha No. 74	1201	285	17S 12E	12
63	37783	Alpha No. 75	1201	286	17S 12E	12
64	37784	Alpha No. 76	1201	287	17S 12E	12
65	37785	Alpha No. 79	3053	183	17S 13E 17S 12E	7 12
66	37786	Alpha No. 80	3053	182	17S 13E 17S 12E	7 12
67	37787	Alpha No. 82	3053	189	17S 13E	7
68	37788	Alpha No. 83	3053	188	17S 13E	7
69	37789	Bapi No. 1	3053	185	17S 12E	12
70	37790	Bapi No. 2	3098	746	17S 12E	12
71	37855	EBA	4533	913	17S 13E	15
72	37856	EBE	4533	914	17S 13E	15
73	37857	EBI	4533	915	17S 13E	15
74	37858	EBO	4533	916	17S 13E	15
75	37859	EBU	4533	917	17S 13E	15
76	37860	ECA	4533	918	17S 13E	15
77	37861	ECE	4533	919	17S 13E	15
78	37862	ECI	4533	920	17S 13E	15
79	37863	ECO	1533	921	17S 13E	15,22
80	37864	ECU	4533	922	17S 13E	15
81	37865	EDA	4533	923	17S 13E	15
82	37866	EDE	4533	924	17S 13E	15
83	37867	EDI	4533	925	17S 13E	15

RECEIVED
 BLM AT STATE OFFICE
 PHOENIX, ARIZONA
 2013 JAN - 3 A 2:36

RECEIVED
 BLM AT STATE OFFICE
 PHOENIX, ARIZONA
 2012 JUL 16 P 2:12

Exhibit A
Unpatented Mining Claims
Pima County, Arizona

	AMC Serial No.	Claim Name	Recording Data		Township & Range	Section
			Book	Page		
84	37868	EDO	4533	926	17S 13E	15
85	37869	EDU	4533	927	17S 13E	15
86	37870	EFA	4533	928	17S 13E	15
87	37871	EFE	4533	929	17S 13E	15
88	37872	EFI	4533	930	17S 13E	15,22
89	37873	EFO	4533	931	17S 13E	15
90	37874	EFU	4533	932	17S 13E	15
91	37875	EGA	4533	933	17S 13E	15
92	37876	EGE	4533	934	17S 13E	15
93	37877	EGI	4533	935	17S 13E	15
94	37878	EGO	4533	936	17S 13E	15
95	37879	EGU	4533	937	17S 13E	15
96	37880	EHA	4533	938	17S 13E	15
97	37881	EHE	4533	939	17S 13E	15,22
98	37882	EHI	4533	940	17S 13E	15,14
99	37883	EHO	4533	941	17S 13S	15,14
100	37884	EHU	4533	942	17S 13S	15,14
101	37885	EJA	4533	943	17S 13E	15,14
102	37886	EJE	4533	944	17S 13E	15,14
103	37887	EJI	4533	945	17S 13E	15,14
104	37888	EJO	4533	946	17S 13E	15,14
105	37889	EJU	4533	947	17S 13E	15,14
106	37890	EKA	4533	948	17S 13E	15,14,22,23
107	61261	Mission No. 3	6104	1470/1471	17S 13E	6
108	61262	Mission No. 4	7673	910/911	17S 13E	6
109	61263	Mission No. 5	6104	1474/1475	17S 13E	6
110	61264	Mission No. 6	6104	1476/1477	17S 13E	6
111	61265	Mission No. 7	6104	1478/1479	17S 13E	6
112	61266	Mission No. 8	6104	1480/1481	17S 13E	5
113	61267	Mission No. 9	6104	1482/1483	17S 13E	6
114	61268	Mission No. 12	6104	1484/1485	17S 13E	6
115	61269	Mission No. 18	6104	1486/1487	17S 13E	5
116	61270	Mission No. 19	6104	1488/1489	17S 13E	5
117	61271	FED No. 5	6104	1490/1491	17S 13E	6
118	61272	FED No. 7	7673	904/905	17S 13E	6
119	61273	FED No. 9	6104	1494/1495	17S 13E	6
120	61274	FED No. 10	6104	1496/1497	17S 13E	6
121	61275	FED No. 11	6104	1498/1499	17S 13E	6
122	61276	FED No. 12	6104	1500/1501	17S 13E	6
123	61277	FED No. 31	6104	1502/1503	17S 13E	6
124	61278	FED No. 32	6104	1504/1505	17S 13E	6
125	61279	FED No. 33	6104	1506/1507	17S 13E	6
126	61280	FMR No. 5	6104	1508/1509	17S 13E	5
127	61281	FMR No. 6	6104	1510/1511	17S 13E	5

RECEIVED
 PHOENIX, ARIZONA
 2013 JAN -3 A 2:38
 BLM AZ STATE OFFICE
 2012 JUL 16 P 12

Exhibit A
Unpatented Mining Claims
Pima County, Arizona

	AMC Serial No.	Claim Name	Recording Data		Township & Range	Section
			Book	Page		
128	61282	FMR No. 7	6104	1512/1513	17S 13E	5
129	61283	FMR No. 8	6104	1514/1515	17S 13E	5
130	61284	FMR No. 9	6104	1516/1517	17S 13E	5
131	61285	FMR No. 10	6104	1518/1519	17S 13E	5
132	61286	FMR No. 11	6104	1520/1521	17S 13E	5
133	61287	FMR No. 12	6104	1522/1523	17S 13E	5
134	61288	FMR No. 13	6104	1524/1525	17S 13E	5
135	61289	FMR No. 14	6104	1526/1527	17S 13E	5
136	61290	FMR No. 15	6104	1528/1529	17S 13E	5
137	61291	FMR No. 16	6104	1530/1531	17S 13E	5
138	61292	FMR No. 17	7673	908/909	17S 13E	5,8
139	61293	FMR No. 18	7673	906/907	17S 13E	5,8
140	307734	Mojave 1	8861	943	16S 12E	35
141	307735	Yuma 1	8861	940	16S 12E	35
142	307736	Pima 1	8861	937	16S 12E	35
143	307737	Yavapai 1	8861	934	16S 12E	35
144	307738	Papago 1	8861	931	16S 12E	35
145	307739	Key 1	8861	928	16S 12E	35
146	307740	Lime 1A	8861	925	16S 12E	35
147	307741	Lime 4A	8861	922	16S 12E	35
148	324410	RH-1	9365	593/594	17S 13E	8
149	324411	RH-2	9365	595/596	17S 13E	8
150	324412	RH-3	9365	597/598	17S 13E	8
151	324413	RH-4	9365	599/600	17S 13E	8
152	324414	RH-5	9365	601/602	17S 13E	8
153	324415	RH-6	9365	603/604	17S 13E	8
154	324416	RH-7	9365	605/606	17S 13E	8
155	324417	RH-8	9365	607/608	17S 13E	8
156	324418	RH-9	9365	609/610	17S 13E	8
157	324419	RH-10	9365	611/612	17S 13E	8
158	324420	RH-11	9365	613/614	17S 13E	8
159	324421	RH-12	9365	615/616	17S 13E	8
160	324422	RH-13	9365	617/618	17S 13E	8
161	324423	RH-14	9365	619/620	17S 13E	8
162	324424	RH-15	9365	621/622	17S 13E	8
163	324425	RH-16	9365	623/624	17S 13E	8
164	324426	RH-17	9365	625/626	17S 13E	8
165	324427	RH-18	9365	627/628	17S 13E	8
166	324428	RH-19	9365	629/630	17S 13E	8
167	324429	RH-20	9365	631/632	17S 13E	8
168	324430	RH-21	9365	633/634	17S 13E	8
169	324431	RH-22	9365	635/636	17S 13E	8
170	324432	RH-23	9365	637/638	17S 13E	8
171	324433	RH-24	9365	639/640	17S 13E	8

RECEIVED
 BLM AZ STATE OFFICE
 2013 JAN - 3 A 2:36

RECEIVED
 BLM AZ STATE OFFICE
 PHOENIX ARIZONA
 2012 JUL 18 P 2:12

Exhibit A
Unpatented Mining Claims
Pima County, Arizona


	AMC Serial No.	Claim Name	Recording Data		Township & Range	Section
			Book	Page		
172	324434	RH-25	9365	641/642	17S 13E	8
173	324435	RH-26	9365	643/644	17S 13E	8
174	324436	RH-27	9365	645/646	17S 13E	8
175	324437	RH-28	9365	647/648	17S 13E	8
176	324438	RH-29	9365	649/650	17S 13E	8
177	324439	RH-30	9365	651/652	17S 13E	8
178	324440	RH-31	9365	653/654	17S 13E	8
179	324441	RH-32	9365	655/656	17S 13E	8
180	324442	RH-33	9365	657/658	17S 13E	8
181	324443	RH-34	9365	659/660	17S 13E	8
182	324444	RH-35	9365	661/662	17S 13E	8
183	324445	RH-36	9365	663/664	17S 13E	8
184	331295	Bucco-1	9830	2303/2304	17S 12E	12
185	331296	Bucco-2	9830	2305/2306	17S 12E	12
186	331297	Bucco-3	9830	2307/2308	17S 12E	12
187	331298	Bucco-4	9830	2309/2310	17S 12E	12
188	331299	Bucco-5	9830	2311/2312	17S 12E	12

Total 188 Claims

RECEIVED
 BLM AZ STATE OFFICE
 2013 JAN -3 A 2:36
 PHOENIX, ARIZONA

RECEIVED
 BLM AZ STATE OFFICE
 2012 JUL 16 P 12:12
 PHOENIX, ARIZONA

RECEIVED
BLM AZ STATE OFFICE
2013 JAN -3 A 2:05
PHOENIX, ARIZONA



ASARCO
GRUPO MEXICO
5285 E Williams Circle, Suite 2000 • Tucson, Arizona 85711

U.S. POSTAGE
PAID
TUCSON, AZ
85711
DEC 28, 12
AMOUNT
\$0.40
00095527-14

1006 85004

TO: Bureau of Land Management
Arizona State Office
One North Central Avenue, Suite 800
Phoenix, Arizona 85004-4427



United States Department of the Interior
Bureau of Land Management
 LANDS/RECREATION & PLANNING
 ONE N CENTRAL AVE
 PHOENIX, AZ 85004 -2203
 Phone: 602-417-9200

Receipt

No: 2718416

Transaction #: 2800878		ENTERED INTO COMPUTER
Date of Transaction: 01/03/2013		
CUSTOMER:		
	ASARCO LLC 5285 E WILLIAMS CIR STE 2000 TUCSON,AZ 85711-7711 US	

LINE #	QTY	DESCRIPTION	REMARKS	UNIT PRICE	TOTAL
1	1.00	LOCATABLE MINERALS / MINING CLAIMS- NOT NEW-UNADJUD,ONE AUTH NO. ONLY / MINING CLAIM MONEY RECEIVED CASES: AMC22865/\$1880.00	NOI - 188	- n/a -	1880.00
TOTAL:					\$1,880.00

PAYMENT INFORMATION						
1	AMOUNT:	1880.00	POSTMARKED:	N/A		
	TYPE:	CHECK	RECEIVED:	01/03/2013		
	CHECK NO:	5622				
	NAME:	ASARCO LLC 5285 E WILLIAMS CIR STE 2000 TUCSON AZ 85711-7711 US				

REMARKS

This receipt was generated by the automated BLM Collections and Billing System and is a paper representation of a portion of the official electronic record contained therein.



Amc 22807
24397
37759
61261
307734
324410
331295

July 12, 2012

Arizona State Office
Bureau of Land Management
Department of the Interior
Suite 800
One North Central Avenue
Phoenix, AZ 85004-4427
602-417-9200

RECEIVED
BLM AZ STATE OFFICE
2012 JUL 16 P 12:12
PHOENIX, ARIZONA

Notice of Intent to Hold and Payment of Annual Claim Maintenance Fee 2012/2013

Dear Sir or Madam:

The Final Rule as published in the Federal Register implements provisions of the Interior Department and related agencies, Appropriations Act of 2003 (the "Act") requires an annual rental fee of \$140.00 for each unpatented mining claim and site located and held under the General Mining Law of 1872.

This will serve as notice that ASARCO LLC a Delaware Limited Liability Company, whose address for purposes of this filing is **5285 Williams Circle, Suite 2000 Tucson, Arizona 85711** intends to hold the 188 mining claims and / or mill sites described in Exhibit A attached herewith, by payment of the annual claim maintenance fee of \$140.00 per claim or site. The total amount owed therefore is **\$26,320.00** to hold these claims for the year ending September 1, 2013.

The attached Exhibit A lists the individual claim names, BLM serial numbers, and book and page number for the county records. The claims and/or sites are located in Pima County, AZ

The recorded documents and any notices of acknowledgments concerning the above mentioned claims should be sent to my attention at the address listed above.

Sincerely,

J. Chris Pfahl
Agent for ASARCO LLC
Enclosures

NO. OF CLAIMS 188
AMOUNT \$26320.00
RECEIPT NO. 2609280
INIT. J.C.P.

ENTERED INTO COMPUTER

JUL 24 2012 PB

**** BLM-ASO ****

Exhibit A
 Unpatented Mining Claims
 Pima County, Arizona

	AMC Serial No.	Claim Name	Recording Data		Township & Range	Section
			Book	Page		
1	22865	Piba No. 3	3006	156	17S 12E	12
2	22866	Piba No. 4	3006	157	17S 12E	12
3	22867	Peak No. 1	444	77	17S 12E	12
4	22868	Peak No. 2	444	78	17S 12E	12
5	22869	Peak No. 3	444	79	17S 12E	12
6	22870	Peak No. 4	444	80	17S 12E	12
7	22871	Peak No. 5	444	81	17S 12E	12
8	22872	Peak No. 6	444	82	17S 12E	12
9	22873	Peak No. 7	1201	298	17S 12E	12
10	22874	Peak No. 8	973	248	17S 12E	12
11	22875	Peak No. 9	444	85	17S 12E	12
12	22876	Peak No. 10	444	86	17S 12E	12
13	22877	Peak No. 11	444	87	17S 12E	12
14	22878	Alpha No. 73	3053	187	17S 12E	12
15	22879	Ban-Ana-PI No.1	3108	340	17S 12E	12
16	22880	Ban-Ana-PI No.2	3108	341	17S 12E	12
17	24403	Ute	922	597	16S 12E	35
18	24404	Piute	922	595	16S 12E	35
19	24405	Comanche	1681	457	16S 12E	35
20	24406	Hopi	891	379	16S 12E	35
21	24410	Yaqui	1083	407	16S 12E	35
22	24411	Algonquin	1083	405	16S 12E	35
23	24412	Iroquois	1083	408	16S 12E	35
24	24413	Pueblo	1877	167	16S 12E	35
25	24414	Acoma	1110	221	16S 12E	35
26	24430	Blitz No. 6	76	568	17S 12E	12
27	24433	Blitz No. 9	76	571	17S 12E	12
28	24437	Cholla No. 1	371	546	17S 12E	1,12
29	24438	Cholla No. 2	371	547	17S 12E	12
30	24439	Cholla No. 3	371	548	17S 12E	12
31	24440	Cholla No. 4	371	549	17S 12E	12
32	24441	Cholla No. 5	371	550	17S 12E	12
33	24442	Cholla No. 6	371	551	17S 12E	12
34	24443	Cholla No. 7	371	552	17S 12E	1,12
35	24444	Cholla No. 8	371	553	17S 12E	1
36	24445	Valle	73	448	17S 12E	12
37	24446	Valle No. 2	433	164	17S 12E	12
38	24450	Valle No. 6	458	427	17S 12E	12
39	37759	Alpha No. 15	2662	111	17S 12E	1
40	37760	Alpha No. 17	1201	249	17S 12E	1,12
41	37761	Alpha No. 18	1201	250	17S 12E	1,12
42	37762	Alpha No. 19	1201	251	17S 12E	12
43	37763	Alpha No. 23	2662	115	17S 12E	1

RECEIVED
 BLM AZ STATE OFFICE
 PHOENIX, ARIZONA
 2012 JUL 16 P 12:12

Exhibit A
Unpatented Mining Claims
Pima County, Arizona

	AMC Serial No.	Claim Name	Recording Data		Township & Range	Section
			Book	Page		
44	37764	Alpha No. 35	1201	260	17S 12E, 17S 13E	1,12, 6,7
45	37765	Alpha No. 36	1201	261	17S 13E, 17S 12E	7 12
46	37766	Alpha No. 41	1201	266	17S 13E	6,7
47	37767	Alpha No. 56	1201	269	17S 13E	6
48	37768	Alpha No. 57	1201	270	17S 13E	6,7
49	37769	Alpha No. 60	1201	271	17S 13E	6
50	37770	Alpha No. 61	1201	272	17S 13E	6
51	37771	Alpha No. 62	1201	273	17S 13E	6
52	37772	Alpha No. 63	1201	274	17S 13E	6,7
53	37773	Alpha No. 64	1201	275	17S 13E	6,7
54	37774	Alpha No. 65	1201	276	17S 13E	7
55	37775	Alpha No. 66	1201	277	17S 13E	7
56	37776	Alpha No. 67	1201	278	17S 13E	7
57	37777	Alpha No. 68	1201	279	17S 13E	6
58	37778	Alpha No. 69	1201	280	17S 13E	6
59	37779	Alpha No. 70	1201	281	17S 13E	6
60	37780	Alpha No. 71	1201	282	17S 12E	12
61	37781	Alpha No. 72	1201	283	17S 12E	12
62	37782	Alpha No. 74	1201	285	17S 12E	12
63	37783	Alpha No. 75	1201	286	17S 12E	12
64	37784	Alpha No. 76	1201	287	17S 12E	12
65	37785	Alpha No. 79	3053	183	17S 13E 17S 12E	7 12
66	37786	Alpha No. 80	3053	182	17S 13E 17S 12E	7 12
67	37787	Alpha No. 82	3053	189	17S 13E	7
68	37788	Alpha No. 83	3053	188	17S 13E	7
69	37789	Bapi No. 1	3053	185	17S 12E	12
70	37790	Bapi No. 2	3098	746	17S 12E	12
71	37855	EBA	4533	913	17S 13E	15
72	37856	EBE	4533	914	17S 13E	15
73	37857	EBI	4533	915	17S 13E	15
74	37858	EBO	4533	916	17S 13E	15
75	37859	EBU	4533	917	17S 13E	15
76	37860	ECA	4533	918	17S 13E	15
77	37861	ECE	4533	919	17S 13E	15
78	37862	ECI	4533	920	17S 13E	15
79	37863	ECO	1533	921	17S 13E	15,22
80	37864	ECU	4533	922	17S 13E	15
81	37865	EDA	4533	923	17S 13E	15
82	37866	EDE	4533	924	17S 13E	15
83	37867	EDI	4533	925	17S 13E	15

RECEIVED
 BLM AZ STATE OFFICE
 PHOENIX, ARIZONA
 2012 JUL 16 P 2: 12

Exhibit A
 Unpatented Mining Claims
 Pima County, Arizona

	AMC Serial No.	Claim Name	Recording Data		Township & Range	Section
			Book	Page		
84	37868	EDO	4533	926	17S 13E	15
85	37869	EDU	4533	927	17S 13E	15
86	37870	EFA	4533	928	17S 13E	15
87	37871	EFE	4533	929	17S 13E	15
88	37872	EFI	4533	930	17S 13E	15,22
89	37873	EFO	4533	931	17S 13E	15
90	37874	EFU	4533	932	17S 13E	15
91	37875	EGA	4533	933	17S 13E	15
92	37876	EGE	4533	934	17S 13E	15
93	37877	EGI	4533	935	17S 13E	15
94	37878	EGO	4533	936	17S 13E	15
95	37879	EGU	4533	937	17S 13E	15
96	37880	EHA	4533	938	17S 13E	15
97	37881	EHE	4533	939	17S 13E	15,22
98	37882	EHI	4533	940	17S 13E	15,14
99	37883	EHO	4533	941	17S 13S	15,14
100	37884	EHU	4533	942	17S 13S	15,14
101	37885	EJA	4533	943	17S 13E	15,14
102	37886	EJE	4533	944	17S 13E	15,14
103	37887	EJI	4533	945	17S 13E	15,14
104	37888	EJO	4533	946	17S 13E	15,14
105	37889	EJU	4533	947	17S 13E	15,14
106	37890	EKA	4533	948	17S 13E	15,14,22,23
107	61261	Mission No. 3	6104	1470/1471	17S 13E	6
108	61262	Mission No. 4	7673	910/911	17S 13E	6
109	61263	Mission No. 5	6104	1474/1475	17S 13E	5
110	61264	Mission No. 6	6104	1476/1477	17S 13E	6
111	61265	Mission No. 7	6104	1478/1479	17S 13E	6
112	61266	Mission No. 8	6104	1480/1481	17S 13E	5
113	61267	Mission No. 9	6104	1482/1483	17S 13E	6
114	61628	Mission No. 12	6104	1484/1485	17S 13E	6
115	61269	Mission No. 18	6104	1486/1487	17S 13E	5
116	61270	Mission No. 19	6104	1488/1489	17S 13E	5
117	61271	FED No. 5	6104	1490/1491	17S 13E	6
118	61272	FED No. 7	7673	904/905	17S 13E	6
119	61273	FED No. 9	6104	1494/1495	17S 13E	6
120	61274	FED No. 10	6104	1496/1497	17S 13E	6
121	61275	FED No. 11	6104	1498/1499	17S 13E	6
122	61276	FED No. 12	6104	1500/1501	17S 13E	6
123	61277	FED No. 31	6104	1502/1503	17S 13E	6
124	61278	FED No. 32	6104	1504/1505	17S 13E	6
125	61279	FED No. 33	6104	1506/1507	17S 13E	6
126	61280	FMR No. 5	6104	1508/1509	17S 13E	5
127	61281	FMR No. 6	6104	1510/1511	17S 13E	5

RECEIVED
 BLM AT STATE OFFICE
 2012 JUL 16 PM 12:12
 PHOENIX, ARIZONA

Exhibit A
 Unpatented Mining Claims
 Pima County, Arizona

	AMC Serial No.	Claim Name	Recording Data		Township & Range	Section
			Book	Page		
128	61282	FMR No. 7	6104	1512/1513	17S 13E	5
129	61283	FMR No. 8	6104	1514/1515	17S 13E	5
130	61284	FMR No. 9	6104	1516/1517	17S 13E	5
131	61285	FMR No. 10	6104	1518/1519	17S 13E	5
132	61286	FMR No. 11	6104	1520/1521	17S 13E	5
133	61287	FMR No. 12	6104	1522/1523	17S 13E	5
134	61288	FMR No. 13	6104	1524/1525	17S 13E	5
135	61289	FMR No. 14	6104	1526/1527	17S 13E	5
136	61290	FMR No. 15	6104	1528/1529	17S 13E	5
137	61291	FMR No. 16	6104	1530/1531	17S 13E	5
138	61292	FMR No. 17	7673	908/909	17S 13E	5,8
139	61293	FMR No. 18	7673	906/907	17S 13E	5,8
140	307734	Mojave 1	8861	943	16S 12E	35
141	307735	Yuma 1	8861	940	16S 12E	35
142	307736	Pima 1	8861	937	16S 12E	35
143	307737	Yavapai 1	8861	934	16S 12E	35
144	307738	Papago 1	8861	931	16S 12E	35
145	307739	Key 1	8861	928	16S 12E	35
146	307740	Lime 1A	8861	925	16S 12E	35
147	307741	Lime 4A	8861	922	16S 12E	35
148	324410	RH-1	9365	593/594	17S 13E	8
149	324411	RH-2	9365	595/596	17S 13E	8
150	324412	RH-3	9365	597/598	17S 13E	8
151	324413	RH-4	9365	599/600	17S 13E	8
152	324414	RH-5	9365	601/602	17S 13E	8
153	324415	RH-6	9365	603/604	17S 13E	8
154	324416	RH-7	9365	605/606	17S 13E	8
155	324417	RH-8	9365	607/608	17S 13E	8
156	324418	RH-9	9365	609/610	17S 13E	8
157	324419	RH-10	9365	611/612	17S 13E	8
158	324420	RH-11	9365	613/614	17S 13E	8
159	324421	RH-12	9365	615/616	17S 13E	8
160	324422	RH-13	9365	617/618	17S 13E	8
161	324423	RH-14	9365	619/620	17S 13E	8
162	324424	RH-15	9365	621/622	17S 13E	8
163	324425	RH-16	9365	623/624	17S 13E	8
164	324426	RH-17	9365	625/626	17S 13E	8
165	324427	RH-18	9365	627/628	17S 13E	8
166	324428	RH-19	9365	629/630	17S 13E	8
167	324429	RH-20	9365	631/632	17S 13E	8
168	324430	RH-21	9365	633/634	17S 13E	8
169	324431	RH-22	9365	635/636	17S 13E	8
170	324432	RH-23	9365	637/638	17S 13E	8
171	324433	RH-24	9365	639/640	17S 13E	8

RECEIVED
 BLM AT STATE OFFICE
 PHOENIX, ARIZONA
 2012 JUL 16 PD 2:12

Exhibit A
 Unpatented Mining Claims
 Pima County, Arizona

	AMC Serial No.	Claim Name	Recording Data		Township & Range	Section
			Book	Page		
172	324434	RH-25	9365	641/642	17S 13E	8
173	324435	RH-26	9365	643/644	17S 13E	8
174	324436	RH-27	9365	645/646	17S 13E	8
175	324437	RH-28	9365	647/648	17S 13E	8
176	324438	RH-29	9365	649/650	17S 13E	8
177	324439	RH-30	9365	651/652	17S 13E	8
178	324440	RH-31	9365	653/654	17S 13E	8
179	324441	RH-32	9365	655/656	17S 13E	8
180	324442	RH-33	9365	657/658	17S 13E	8
181	324443	RH-34	9365	659/660	17S 13E	8
182	324444	RH-35	9365	661/662	17S 13E	8
183	324445	RH-36	9365	663/664	17S 13E	8
184	331295	Bucco-1	9830	2303/2304	17S 12E	12
185	331296	Bucco-2	9830	2305/2306	17S 12E	12
186	331297	Bucco-3	9830	2307/2308	17S 12E	12
187	331298	Bucco-4	9830	2309/2310	17S 12E	12
188	331299	Bucco-5	9830	2311/2312	17S 12E	12

Total 188 Claims

RECEIVED
 BLM AZ STATE OFFICE
 2012 JUL 16 P 12: 12
 PHOENIX, ARIZONA

United States Department of the Interior
Bureau of Land Management
 LANDS/RECREATION & PLANNING
 ONE N CENTRAL AVE
 PHOENIX, AZ 85004 -2203
 Phone: 602-417-9200

Receipt

No: 2609280

Transaction #: 2689417	ENTERED INTO COMPUTER
Date of Transaction: 07/16/2012	JUL 24 2012 <i>pb</i>
CUSTOMER:	
ASARCO LLC 5285 E WILLIAMS CIR STE 2000 TUCSON, AZ 85711-7711 US	JUL 25 2012 - <i>Verified pb</i>

LINE #	QTY	DESCRIPTION	REMARKS	UNIT PRICE	TOTAL
1	1.00	LOCATABLE MINERALS / MINING CLAIMS- NOT NEW-UNADJUD, ONE AUTH NO. ONLY / MINING CLAIM MONEY RECEIVED CASES: AMC22865/\$26320.00	MAINT FEE PYMNT (188) 2013 / NOI	- n/a -	26320.00
TOTAL:					\$26,320.00

PAYMENT INFORMATION			
1	AMOUNT:	26320.00	POSTMARKED: N/A
	TYPE:	CHECK	RECEIVED: 07/16/2012
	CHECK NO:	5403	
	NAME:	ASARCO LLC 5285 E WILLIAMS CIR STE 2000 TUCSON AZ 85711-7711 US	

REMARKS

This receipt was generated by the automated BLM Collections and Billing System and is a paper representation of a portion of the official electronic record contained therein.

Lead Num	Amc claims
22807	22865-880
24397	24403-406
"	24410-414
"	24430; 24433
"	24437-446
"	24450
37759	37759-790
"	37855-890
61261	61261-293
307734	307734-741
324410	324410-445
331295	331295-299

Message:

188 ROWS RETRIEVED

CBS Export Results Report

Include Resolved Records

Record Status

Error Records (E/M/I)

Accepted Records (A/W)

"On Hold" Records (H)

All Records (for s/n or receipt nr)

Exported, No Results From CBS

New (not yet exported)

Enter export Date (mm/dd/yyyy) | ALL

Serial Number match (optional) |

Receipt Nr (optional) | 2609280

Export Nr (exclusive) |

LR2000 User (defaults to login) | ALL

Query

Reset

Search Criteria

Responsible Area (Errors Only)

User (U,X)

Programmer (P,X)

All (U,P,X)

User Guide

	Resend?	Export Nr	A/D	Serial Nr	Multi	Code	S Amount	Remarks	Receipt Nr	LR2000 User	#Msg	Resolved?	OK	Stat1	Area	CBS Msg 1	Stat2	Area	Msg 2	CBS 392 ID	392 S Amt	Action Update Date	Resend	Resend Orig	E
1	<input type="checkbox"/>	3542483	A	AMC22865	682	140.00	2013	2609280	PAULINEB	1	<input type="checkbox"/>			A		ACCP				1807946	26320.00	7/24/2012 16:04			7/
2	<input type="checkbox"/>	3542484	A	AMC22866	682	140.00	2013	2609280	PAULINEB	1	<input type="checkbox"/>			A		ACCP				1807946	26320.00	7/24/2012 16:04			7/
3	<input type="checkbox"/>	3542485	A	AMC22867	682	140.00	2013	2609280	PAULINEB	1	<input type="checkbox"/>			A		ACCP				1807946	26320.00	7/24/2012 16:04			7/
4	<input type="checkbox"/>	3542486	A	AMC22868	682	140.00	2013	2609280	PAULINEB	1	<input type="checkbox"/>			A		ACCP				1807946	26320.00	7/24/2012 16:04			7/
5	<input type="checkbox"/>	3542487	A	AMC22869	682	140.00	2013	2609280	PAULINEB	1	<input type="checkbox"/>			A		ACCP				1807946	26320.00	7/24/2012 16:04			7/
6	<input type="checkbox"/>	3542488	A	AMC22870	682	140.00	2013	2609280	PAULINEB	1	<input type="checkbox"/>			A		ACCP				1807946	26320.00	7/24/2012 16:04			7/
7	<input type="checkbox"/>	3542489	A	AMC22871	682	140.00	2013	2609280	PAULINEB	1	<input type="checkbox"/>			A		ACCP				1807946	26320.00	7/24/2012 16:04			7/
8	<input type="checkbox"/>	3542490	A	AMC22872	682	140.00	2013	2609280	PAULINEB	1	<input type="checkbox"/>			A		ACCP				1807946	26320.00	7/24/2012 16:04			7/
9	<input type="checkbox"/>	3542491	A	AMC22873	682	140.00	2013	2609280	PAULINEB	1	<input type="checkbox"/>			A		ACCP				1807946	26320.00	7/24/2012 16:04			7/
10	<input type="checkbox"/>	3542492	A	AMC22874	682	140.00	2013	2609280	PAULINEB	1	<input type="checkbox"/>			A		ACCP				1807946	26320.00	7/24/2012 16:04			7/
11	<input type="checkbox"/>	3542493	A	AMC22875	682	140.00	2013	2609280	PAULINEB	1	<input type="checkbox"/>			A		ACCP				1807946	26320.00	7/24/2012 16:04			7/
12	<input type="checkbox"/>	3542494	A	AMC22876	682	140.00	2013	2609280	PAULINEB	1	<input type="checkbox"/>			A		ACCP				1807946	26320.00	7/24/2012 16:04			7/
13	<input type="checkbox"/>	3542495	A	AMC22877	682	140.00	2013	2609280	PAULINEB	1	<input type="checkbox"/>			A		ACCP				1807946	26320.00	7/24/2012 16:04			7/
14	<input type="checkbox"/>	3542496	A	AMC22878	682	140.00	2013	2609280	PAULINEB	1	<input type="checkbox"/>			A		ACCP				1807946	26320.00	7/24/2012 16:04			7/
15	<input type="checkbox"/>	3542497	A	AMC22879	682	140.00	2013	2609280	PAULINEB	1	<input type="checkbox"/>			A		ACCP				1807946	26320.00	7/24/2012 16:04			7/
16	<input type="checkbox"/>	3542498	A	AMC22880	682	140.00	2013	2609280	PAULINEB	1	<input type="checkbox"/>			A		ACCP				1807946	26320.00	7/24/2012 16:04			7/
17	<input type="checkbox"/>	3542892	A	AMC24403	682	140.00	2013	2609280	PAULINEB	1	<input type="checkbox"/>			A		ACCP				1807946	26320.00	7/24/2012 17:48			7/
18	<input type="checkbox"/>	3542893	A	AMC24404	682	140.00	2013	2609280	PAULINEB	1	<input type="checkbox"/>			A		ACCP				1807946	26320.00	7/24/2012 17:48			7/
19	<input type="checkbox"/>	3542894	A	AMC24405	682	140.00	2013	2609280	PAULINEB	1	<input type="checkbox"/>			A		ACCP				1807946	26320.00	7/24/2012 17:48			7/
20	<input type="checkbox"/>	3542895	A	AMC24406	682	140.00	2013	2609280	PAULINEB	1	<input type="checkbox"/>			A		ACCP				1807946	26320.00	7/24/2012 17:48			7/

July 5, 2011



RECEIVED
BLM AZ STATE OFFICE
2011 JUL 11 A 10:16
PHOENIX, ARIZONA

Arizona State Office
Bureau of Land Management
Department of the Interior
Suite 800
One North Central Avenue
Phoenix, AZ 85004-4427
602-417-9200

AMC 22807
AMC 24397
AMC 37759
AMC 61261
AMC 307734
AMC 324410
AMC 331295

Notice of Intent to Hold and Payment of Annual Claim Maintenance Fee 2011/2012

Dear Sir or Madam:

The Final Rule as published in the Federal Register implements provisions of the Interior Department and related agencies, Appropriations Act of 2003 (the "Act") requires an annual rental fee of \$140.00 for each unpatented mining claim and site located and held under the General Mining Law of 1872.

This will serve as notice that ASARCO MISSION COMPLEX LLC a Delaware Limited Liability Company, whose address for purposes of this filing is **5285 Williams Circle, Suite 2000 Tucson, Arizona 85711** intends to hold the 188 mining claims and / or mill sites described in Exhibit A attached herewith, by payment of the annual claim maintenance fee of \$140.00 per claim or site. The total amount owed therefore is **\$26,320.00** to hold these claims for the year ending September 1, 2012.

The attached Exhibit A lists the individual claim names, BLM serial numbers, the book and page number for the county records. The claims and/or sites are located in Pima County, AZ

The recorded documents and any notices of acknowledgments concerning the above mentioned claims should be sent to my attention at the address listed above.

Sincerely,

Thomas M. Simpson
Agent for ASARCO MISSION COMPLEX LLC Enclosures

NO. OF CLAIMS 188
AMOUNT 26,380
RECEIPT NO. 2379141
INIT. SC

**** BLM-ASO****

EXHIBIT A

ASARCO LLC

Notice of Intent to Hold the foregoing unpatented Mining Claims for 2011/2012:

NO.	AMC	Claim Name	Book	Page	TWP & RGE	Section
1	22865	Piba No. 3	3006	156	17S 12E	12
2	22866	Piba No. 4	3006	157	17S 12E	12
3	22867	Peak No. 1	444	77	17S 12E	12
4	22868	Peak No. 2	444	78	17S 12E	12
5	22869	Peak No. 3	444	79	17S 12E	12
6	22870	Peak No. 4	444	80	17S 12E	12
7	22871	Peak No. 5	444	81	17S 12E	12
8	22872	Peak No. 6	444	82	17S 12E	12
9	22873	Peak No. 7	1201	298	17S 12E	12
10	22874	Peak No. 8	973	248	17S 12E	12
11	22875	Peak No. 9	444	85	17S 12E	12
12	22876	Peak No. 10	444	86	17S 12E	12
13	22877	Peak No. 11	444	87	17S 12E	12
14	22878	Alpha No. 73	3053	187	17S 12E	12
15	22879	Ban-Ana-PI No.1	3108	340	17S 12E	12
16	22880	Ban-Ana-PI No.2	3108	341	17S 12E	12
17	24403	Ute	922	597	16S 12E	35
18	24404	Piute	922	595	16S 12E	35
19	24405	Comanche	1681	457	16S 12E	35
20	24406	Hopi	891	379	16S 12E	35
21	24410	Yaqui	1083	407	16S 12E	35
22	24411	Algonquin	1083	405	16S 12E	35
23	24412	Iroquois	1083	408	16S 12E	35
24	24413	Pueblo	1877	167	16S 12E	35
25	24414	Acoma	1110	221	16S 12E	35
26	24430	Blitz No. 6	76	568	17S 12E	12
27	24433	Blitz No. 9	76	571	17S 12E	12
28	24437	Cholla No. 1	371	546	17S 12E	1,12
29	24438	Cholla No. 2	371	547	17S 12E	12
30	24439	Cholla No. 3	371	548	17S 12E	12
31	24440	Cholla No. 4	371	549	17S 12E	12
32	24441	Cholla No. 5	371	550	17S 12E	12
33	24442	Cholla No. 6	371	551	17S 12E	12
34	24443	Cholla No. 7	371	552	17S 12E	1,12
35	24444	Cholla No. 8	371	553	17S 12E	1
36	24445	Valle	73	448	17S 12E	12
37	24446	Valle No. 2	433	164	17S 12E	12
38	24450	Valle No. 6	458	427	17S 12E	12
39	37759	Alpha No. 15	2662	111	17S 12E	1
40	37760	Alpha No. 17	1201	249	17S 12E	1,12
41	37761	Alpha No. 18	1201	250	17S 12E	1,12
42	37762	Alpha No. 19	1201	251	17S 12E	12
43	37763	Alpha No. 23	2662	115	17S 12E	1
44	37764	Alpha No. 35	1201	260	17S 12E, 17S 13E	1,12, 6,7
45	37765	Alpha No. 36	1201	261	17S 13E, 17S 12E	7 12
46	37766	Alpha No. 41	1201	266	17S 13E	6,7

2011 JUL 11 A 0:16
 P I O E N I X , A R I Z O N A

RECEIVED
 I M A Z S T A T E O F F I C E

Handwritten signature

**EXHIBIT A
ASARCO LLC**

Notice of Intent to Hold the foregoing unpatented Mining Claims for 2011/2012:

47	37767	Alpha No. 56	1201	269	17S 13E	6
48	37768	Alpha No. 57	1201	270	17S 13E	6,7
49	37769	Alpha No. 60	1201	271	17S 13E	6
50	37770	Alpha No. 61	1201	272	17S 13E	6
51	37771	Alpha No. 62	1201	273	17S 13E	6
52	37772	Alpha No. 63	1201	274	17S 13E	6,7
53	37773	Alpha No. 64	1201	275	17S 13E	6,7
54	37774	Alpha No. 65	1201	276	17S 13E	7
55	37775	Alpha No. 66	1201	277	17S 13E	7
56	37776	Alpha No. 67	1201	278	17S 13E	7
57	37777	Alpha No. 68	1201	279	17S 13E	6
58	37778	Alpha No. 69	1201	280	17S 13E	6
59	37779	Alpha No. 70	1201	281	17S 13E	6
60	37780	Alpha No. 71	1201	282	17S 12E	12
61	37781	Alpha No. 72	1201	283	17S 12E	12
62	37782	Alpha No. 74	1201	285	17S 12E	12
63	37783	Alpha No. 75	1201	286	17S 12E	12
64	37784	Alpha No. 76	1201	287	17S 12E	12
65	37785	Alpha No. 79	3053	183	17S 13E 17S 12E	7 12
66	37786	Alpha No. 80	3053	182	17S 13E 17S 12E	7 12
67	37787	Alpha No. 82	3053	189	17S 13E	7
68	37788	Alpha No. 83	3053	188	17S 13E	7
69	37789	Bapi No. 1	3053	185	17S 12E	12
70	37790	Bapi No. 2	3098	746	17S 12E	12
71	37855	EBA	4533	913	17S 13E	15
72	37856	EBE	4533	914	17S 13E	15
73	37857	EBI	4533	915	17S 13E	15
74	37858	EBO	4533	916	17S 13E	15
75	37859	EBU	4533	917	17S 13E	15
76	37860	ECA	4533	918	17S 13E	15
77	37861	ECE	4533	919	17S 13E	15
78	37862	ECI	4533	920	17S 13E	15
79	37863	ECO	1533	921	17S 13E	15,22
80	37864	ECU	4533	922	17S 13E	15
81	37865	EDA	4533	923	17S 13E	15
82	37866	EDE	4533	924	17S 13E	15
83	37867	EDI	4533	925	17S 13E	15
84	37868	EDO	4533	926	17S 13E	15
85	37869	EDU	4533	927	17S 13E	15
86	37870	EFA	4533	928	17S 13E	15
87	37871	EFE	4533	929	17S 13E	15
88	37872	EFI	4533	930	17S 13E	15,22
89	37873	EFO	4533	931	17S 13E	15
90	37874	EFU	4533	932	17S 13E	15
91	37875	EGA	4533	933	17S 13E	15
92	37876	EGE	4533	934	17S 13E	15
93	37877	EGI	4533	935	17S 13E	15
94	37878	EGO	4533	936	17S 13E	15

2011 JUL 11 A 10 16
TUCUMCARI, ARIZONA

RECEIVED
TUMACACI STATE OFFICE

Handwritten initials/signature

**EXHIBIT A
ASARCO LLC**

Notice of Intent to Hold the foregoing unpatented Mining Claims for 2011/2012:

95	37879	EGU	4533	937	17S 13E	15
96	37880	EHA	4533	938	17S 13E	15
97	37881	EHE	4533	939	17S 13E	15,22
98	37882	EHI	4533	940	17S 13E	15,14
99	37883	EHO	4533	941	17S 13S	15,14
100	37884	EHU	4533	942	17S 13S	15,14
101	37885	EJA	4533	943	17S 13E	15,14
102	37886	EJE	4533	944	17S 13E	15,14
103	37887	EJI	4533	945	17S 13E	15,14
104	37888	EJO	4533	946	17S 13E	15,14
105	37889	EJU	4533	947	17S 13E	15,14
106	37890	EKA	4533	948	17S 13E	15,14,22,23
107	61261	Mission No. 3	6104	1470/1471	17S 13E	6
108	61262	Mission No. 4	7673	910/911	17S 13E	6
109	61263	Mission No. 5	6104	1474/1475	17S 13E	5
110	61264	Mission No. 6	6104	1476/1477	17S 13E	6
111	61265	Mission No. 7	6104	1478/1479	17S 13E	6
112	61266	Mission No. 8	6104	1480/1481	17S 13E	5
113	61267	Mission No. 9	6104	1482/1483	17S 13E	6
114	61628	Mission No. 12	6104	1484/1485	17S 13E	6
115	61269	Mission No. 18	6104	1486/1487	17S 13E	5
116	61270	Mission No. 19	6104	1488/1489	17S 13E	5
117	61271	FED No. 5	6104	1490/1491	17S 13E	6
118	61272	FED No. 7	7673	904/905	17S 13E	6
119	61273	FED No. 9	6104	1494/1495	17S 13E	6
120	61274	FED No. 10	6104	1496/1497	17S 13E	6
121	61275	FED No. 11	6104	1498/1499	17S 13E	6
122	61276	FED No. 12	6104	1500/1501	17S 13E	6
123	61277	FED No. 31	6104	1502/1503	17S 13E	6
124	61278	FED No. 32	6104	1504/1505	17S 13E	6
125	61279	FED No. 33	6104	1506/1507	17S 13E	6
126	61280	FMR No. 5	6104	1508/1509	17S 13E	5
127	61281	FMR No. 6	6104	1510/1511	17S 13E	5
128	61282	FMR No. 7	6104	1512/1513	17S 13E	5
129	61283	FMR No. 8	6104	1514/1515	17S 13E	5
130	61284	FMR No. 9	6104	1516/1517	17S 13E	5
131	61285	FMR No. 10	6104	1518/1519	17S 13E	5
132	61286	FMR No. 11	6104	1520/1521	17S 13E	5
133	61287	FMR No. 12	6104	1522/1523	17S 13E	5
134	61288	FMR No. 13	6104	1524/1525	17S 13E	5
135	61289	FMR No. 14	6104	1526/1527	17S 13E	5
136	61290	FMR No. 15	6104	1528/1529	17S 13E	5
137	61291	FMR No. 16	6104	1530/1531	17S 13E	5
138	61292	FMR No. 17	7673	908/909	17S 13E	5,8
139	61293	FMR No. 18	7673	906/907	17S 13E	5,8
140	307734	Mojave 1	8861	943	16S 12E	35
141	307735	Yuma 1	8861	940	16S 12E	35
142	307736	Pima 1	8861	937	16S 12E	35
143	307737	Yavapai 1	8861	934	16S 12E	35
144	307738	Papago 1	8861	931	16S 12E	35

Wrong #, should be 61268

2011 JUL 11 A 10:11
PHOENIX, ARIZONA

RECEIVED
CLM AZ STATE OFFICE

50/gc

EXHIBIT A

ASARCO LLC

Notice of Intent to Hold the foregoing unpatented Mining Claims for 2011/2012:

145	307739	Key 1	8861	928	16S 12E	35
146	307740	Lime 1A	8861	925	16S 12E	35
147	307741	Lime 4A	8861	922	16S 12E	35
148	324410	RH-1	9365	593/594	17S 13E	8
149	324411	RH-2	9365	595/596	17S 13E	8
150	324412	RH-3	9365	597/598	17S 13E	8
151	324413	RH-4	9365	599/600	17S 13E	8
152	324414	RH-5	9365	601/602	17S 13E	8
153	324415	RH-6	9365	603/604	17S 13E	8
154	324416	RH-7	9365	605/606	17S 13E	8
155	324417	RH-8	9365	607/608	17S 13E	8
156	324418	RH-9	9365	609/610	17S 13E	8
157	324419	RH-10	9365	611/612	17S 13E	8
158	324420	RH-11	9365	613/614	17S 13E	8
159	324421	RH-12	9365	615/616	17S 13E	8
160	324422	RH-13	9365	617/618	17S 13E	8
161	324423	RH-14	9365	619/620	17S 13E	8
162	324424	RH-15	9365	621/622	17S 13E	8
163	324425	RH-16	9365	623/624	17S 13E	8
164	324426	RH-17	9365	625/626	17S 13E	8
165	324427	RH-18	9365	627/628	17S 13E	8
166	324428	RH-19	9365	629/630	17S 13E	8
167	324429	RH-20	9365	631/632	17S 13E	8
168	324430	RH-21	9365	633/634	17S 13E	8
169	324431	RH-22	9365	635/636	17S 13E	8
170	324432	RH-23	9365	637/638	17S 13E	8
171	324433	RH-24	9365	639/640	17S 13E	8
172	324434	RH-25	9365	641/642	17S 13E	8
173	324435	RH-26	9365	643/644	17S 13E	8
174	324436	RH-27	9365	645/646	17S 13E	8
175	324437	RH-28	9365	647/648	17S 13E	8
176	324438	RH-29	9365	649/650	17S 13E	8
177	324439	RH-30	9365	651/652	17S 13E	8
178	324440	RH-31	9365	653/654	17S 13E	8
179	324441	RH-32	9365	655/656	17S 13E	8
180	324442	RH-33	9365	657/658	17S 13E	8
181	324443	RH-34	9365	659/660	17S 13E	8
182	324444	RH-35	9365	661/662	17S 13E	8
183	324445	RH-36	9365	663/664	17S 13E	8
184	331295	Bucco-1	9830	2303/2304	17S 12E	12
185	331296	Bucco-2	9830	2305/2306	17S 12E	12
186	331297	Bucco-3	9830	2307/2308	17S 12E	12
187	331298	Bucco-4	9830	2309/2310	17S 12E	12
188	331299	Bucco-5	9830	2311/2312	17S 12E	12
Total 188 Claims		SC				

RECEIVED
 PHOENIX, ARIZONA
 2011 JUL 11 A 10:16
 STATE OFFICE

44/50

United States Department of the Interior
Bureau of Land Management
 LANDS/RECREATION & PLANNING
 ONE N CENTRAL AVE
 PHOENIX, AZ 85004 -2203
 Phone: 602-417-9200

Receipt

No: 2379141

Transaction #: 2454044	
Date of Transaction: 07/11/2011	
CUSTOMER:	
ASARCO LLC 5285 E WILLIAMS CIR STE 2000 TUCSON, AZ 85711-7711 US	

LINE #	QTY	DESCRIPTION	REMARKS	UNIT PRICE	TOTAL
1	1.00	LOCATABLE MINERALS / MINING CLAIMS-NOT NEW-UNADJUD, ONE AUTH NO. ONLY / MINING CLAIM MONEY RECEIVED CASES: AMC22865/\$26320.00	MAINT (188) 2012	- n/a -	26320.00
TOTAL:					\$26,320.00

PAYMENT INFORMATION			
1	AMOUNT:	26320.00	POSTMARKED: N/A
	TYPE:	CHECK	RECEIVED: 07/11/2011
	CHECK NO:	4863	
	NAME:	ASARCO LLC 5285 E WILLIAMS CIR STE 2000 TUCSON AZ 85711-7711 US	

REMARKS

This receipt was generated by the automated BLM Collections and Billing System and is a paper representation of a portion of the official electronic record contained therein.



AMC 22807

AMC 24397
AMC 37759
AMC 61261
AMC 367734
AMC 324410
AMC 331295

July 21, 2010

Arizona State Office
Bureau of Land Management
Department of the Interior
Suite 800
One North Central Avenue
Phoenix, AZ 85004-4427
602-417-9200

**Notice of Intent to Hold and Payment of Annual Claim Maintenance Fee
2010/2011**

Dear Sir or Madam:

The Final Rule as published in the Federal Register implements provisions of the Interior Department and related agencies, Appropriations Act of 2003 (the "Act") requires an annual rental fee of \$140.00 for each unpatented mining claim and site located and held under the General Mining Law of 1872.

This will serve as notice that ASARCO LLC a Delaware Limited Liability Company, whose address for purposes of this filing is **5285 Williams Circle, Suite 2000 Tucson, Arizona 85711** intends to hold the 188 mining claims and / or mill sites described in Exhibit A attached herewith, by payment of the annual claim maintenance fee of \$140.00 per claim or site. The total amount owed therefore is **\$26,320.00** to hold these claims for the year ending September 1, 2011.

The attached Exhibit A lists the individual claim names, BLM serial numbers, the book and page number for the county records. The claims and/or sites are located in Pima County, AZ

The recorded documents and any notices of acknowledgments concerning the above mentioned claims should be sent to my attention at the address listed above.

Sincerely,

Thomas M. Simpson
Agent for ASARCO LLC Enclosures

RECEIVED
BLM AZ STATE OFFICE
2010 JUL 28 A 9:24
PHOENIX, ARIZONA

179	324441	RH-32	9365	655/656	17S 13E	8
180	324442	RH-33	9365	657/658	17S 13E	8
181	324443	RH-34	9365	659/660	17S 13E	8
182	324444	RH-35	9365	661/662	17S 13E	8
183	324445 -	RH-36	9365	663/664	17S 13E	8
184	331295 +	Bucco-1	9830	2303/2304	17S 12E	12
185	331296	Bucco-2	9830	2305/2306	17S 12E	12
186	331297	Bucco-3	9830	2307/2308	17S 12E	12
187	331298	Bucco-4	9830	2309/2310	17S 12E	12
188	331299	Bucco-5	9830	2311/2312	17S 12E	12

Total Claims 188

ENTERED INTO COMPUTER

MC

AUG 09 2010

RECEIVED
BLM AZ STATE OFFICE
2010 JUL 28 A 9:24
PHOENIX, ARIZONA

	AMC SERIAL No.	CLAIM NAME	BOOK/ DOCKET	PAGE	Township/ Range	Section
133	61287	FMR No. 12	6104	1522/1523	17S 13E	5
134	61288	FMR No. 13	6104	1524/1525	17S 13E	5
135	61289	FMR No. 14	6104	1526/1527	17S 13E	5
136	61290	FMR No. 15	6104	1528/1529	17S 13E	5
137	61291	FMR No. 16	6104	1530/1531	17S 13E	5
138	61292	FMR No. 17	7673	908/909	17S 13E	5,8
139	61293+	FMR No. 18	7673	906/907	17S 13E	5,8
140	307734 -	Mojave 1	8861	943	16S 12E	35
141	307735	Yuma 1	8861	940	16S 12E	35
142	307736	Pima 1	8861	937	16S 12E	35
143	307737	Yavapai 1	8861	934	16S 12E	35
144	307738	Papago 1	8861	931	16S 12E	35
145	307739	Key 1	8861	928	16S 12E	35
146	307740	Lime 1A	8861	925	16S 12E	35
147	307741 +	Lime 4A	8861	922	16S 12E	35
148	324410 -	RH-1	9365	593/594	17S 13E	8
149	324411	RH-2	9365	595/596	17S 13E	8
150	324412	RH-3	9365	597/598	17S 13E	8
151	324413	RH-4	9365	599/600	17S 13E	8
152	324414	RH-5	9365	601/602	17S 13E	8
153	324415	RH-6	9365	603/604	17S 13E	8
154	324416	RH-7	9365	605/606	17S 13E	8
155	324417	RH-8	9365	607/608	17S 13E	8
156	324418	RH-9	9365	609/610	17S 13E	8
157	324419	RH-10	9365	611/612	17S 13E	8
158	324420	RH-11	9365	613/614	17S 13E	8
159	324421	RH-12	9365	615/616	17S 13E	8
160	324422	RH-13	9365	617/618	17S 13E	8
161	324423	RH-14	9365	619/620	17S 13E	8
162	324424	RH-15	9365	621/622	17S 13E	8
163	324425	RH-16	9365	623/624	17S 13E	8
164	324426	RH-17	9365	625/626	17S 13E	8
165	324427	RH-18	9365	627/628	17S 13E	8
166	324428	RH-19	9365	629/630	17S 13E	8
167	324429	RH-20	9365	631/632	17S 13E	8
168	324430	RH-21	9365	633/634	17S 13E	8
169	324431	RH-22	9365	635/636	17S 13E	8
170	324432	RH-23	9365	637/638	17S 13E	8
171	324433	RH-24	9365	639/640	17S 13E	8
172	324434	RH-25	9365	641/642	17S 13E	8
173	324435	RH-26	9365	643/644	17S 13E	8
174	324436	RH-27	9365	645/646	17S 13E	8
175	324437	RH-28	9365	647/648	17S 13E	8
176	324438	RH-29	9365	649/650	17S 13E	8
177	324439	RH-30	9365	651/652	17S 13E	8
178	324440	RH-31	9365	653/654	17S 13E	8

PHOENIX, ARIZONA
 2010 JUL 28 A 9:21

RECEIVED
 PLM AZ STATE OFFICE

	AMC SERIAL No.	CLAIM NAME	BOOK/ DOCKET	PAGE	Township/ Range	Section
86	37870	EFA	4533	928	17S 13E	15
87	37871	EFE	4533	929	17S 13E	15
88	37872	EFI	4533	930	17S 13E	15,22
89	37873	EFO	4533	931	17S 13E	15
90	37874	EFU	4533	932	17S 13E	15
91	37875	EGA	4533	933	17S 13E	15
92	37876	EGE	4533	934	17S 13E	15
93	37877	EGI	4533	935	17S 13E	15
94	37878	EGO	4533	936	17S 13E	15
95	37879	EGU	4533	937	17S 13E	15
96	37880	EHA	4533	938	17S 13E	15
97	37881	EHE	4533	939	17S 13E	15,22
98	37882	EHI	4533	940	17S 13E	15,14
99	37883	EHO	4533	941	17S 13S	15,14
100	37884	EHU	4533	942	17S 13S	15,14
101	37885	EJA	4533	943	17S 13E	15,14
102	37886	EJE	4533	944	17S 13E	15,14
103	37887	EJI	4533	945	17S 13E	15,14
104	37888	EJO	4533	946	17S 13E	15,14
105	37889	EJU	4533	947	17S 13E	15,14
106	37890 +	EKA	4533	948	17S 13E	15,14,22,23
107	61261 -	Mission No. 3	6104	1470/1471	17S 13E	6
108	61262	Mission No. 4	7673	910/911	17S 13E	6
109	61263	Mission No. 5	6104	1474/1475	17S 13E	5
110	61264	Mission No. 6	6104	1476/1477	17S 13E	6
111	61265	Mission No. 7	6104	1478/1479	17S 13E	6
112	61266	Mission No. 8	6104	1480/1481	17S 13E	5
113	61267	Mission No. 9	6104	1482/1483	17S 13E	6
114	61628	Mission No. 12	6104	1484/1485	17S 13E	6
115	61269	Mission No. 18	6104	1486/1487	17S 13E	5
116	61270	Mission No. 19	6104	1488/1489	17S 13E	5
117	61271	FED No. 5	6104	1490/1491	17S 13E	6
118	61272	FED No. 7	7673	904/905	17S 13E	6
119	61273	FED No. 9	6104	1494/1495	17S 13E	6
120	61274	FED No. 10	6104	1496/1497	17S 13E	6
121	61275	FED No. 11	6104	1498/1499	17S 13E	6
122	61276	FED No. 12	6104	1500/1501	17S 13E	6
123	61277	FED No. 31	6104	1502/1503	17S 13E	6
124	61278	FED No. 32	6104	1504/1505	17S 13E	6
125	61279	FED No. 33	6104	1506/1507	17S 13E	6
126	61280	FMR No. 5	6104	1508/1509	17S 13E	5
127	61281	FMR No. 6	6104	1510/1511	17S 13E	5
128	61282	FMR No. 7	6104	1512/1513	17S 13E	5
129	61283	FMR No. 8	6104	1514/1515	17S 13E	5
130	61284	FMR No. 9	6104	1516/1517	17S 13E	5
131	61285	FMR No. 10	6104	1518/1519	17S 13E	5
132	61286	FMR No. 11	6104	1520/1521	17S 13E	5

RECEIVED
 OIL & GAS STATE OFFICE
 2010 JUL 28 A 9 24
 FIDELITY & BOND CO.

	AMC SERIAL No.	CLAIM NAME	BOOK/ DOCKET	PAGE	Township/ Range	Section
44	37764	Alpha No. 35	1201	260	17S 12E, 17S 13E	1,12, 6,7
45	37765	Alpha No. 36	1201	261	17S 13E, 17S 12E	7 12
46	37766	Alpha No. 41	1201	266	17S 13E	6,7
47	37767	Alpha No. 56	1201	269	17S 13E	6
48	37768	Alpha No. 57	1201	270	17S 13E	6,7
49	37769	Alpha No. 60	1201	271	17S 13E	6
50	37770	Alpha No. 61	1201	272	17S 13E	6
51	37771	Alpha No. 62	1201	273	17S 13E	6
52	37772	Alpha No. 63	1201	274	17S 13E	6,7
53	37773	Alpha No. 64	1201	275	17S 13E	6,7
54	37774	Alpha No. 65	1201	276	17S 13E	7
55	37775	Alpha No. 66	1201	277	17S 13E	7
56	37776	Alpha No. 67	1201	278	17S 13E	7
57	37777	Alpha No. 68	1201	279	17S 13E	6
58	37778	Alpha No. 69	1201	280	17S 13E	6
59	37779	Alpha No. 70	1201	281	17S 13E	6
60	37780	Alpha No. 71	1201	282	17S 12E	12
61	37781	Alpha No. 72	1201	283	17S 12E	12
62	37782	Alpha No. 74	1201	285	17S 12E	12
63	37783	Alpha No. 75	1201	286	17S 12E	12
64	37784	Alpha No. 76	1201	287	17S 12E	12
65	37785	Alpha No. 79	3053	183	17S 13E, 17S 12E	7 12
66	37786	Alpha No. 80	3053	182	17S 13E, 17S 12E	7 12
67	37787	Alpha No. 82	3053	189	17S 13E	7
68	37788	Alpha No. 83	3053	188	17S 13E	7
69	37789	Bapi No. 1	3053	185	17S 12E	7
70	37790	Bapi No. 2	3098	746	17S 12E	7
71	37855	EBA	4533	913	17S 13E	15
72	37856	EBE	4533	914	17S 13E	15
73	37857	EBI	4533	915	17S 13E	15
74	37858	EBO	4533	916	17S 13E	15
75	37859	EBU	4533	917	17S 13E	15
76	37860	ECA	4533	918	17S 13E	15
77	37861	ECE	4533	919	17S 13E	15
78	37862	ECI	4533	920	17S 13E	15
79	37863	ECO	1533	921	17S 13E	15,22
80	37864	ECU	4533	922	17S 13E	15
81	37865	EDA	4533	923	17S 13E	15
82	37866	EDE	4533	924	17S 13E	15
83	37867	EDI	4533	925	17S 13E	15
84	37868	EDO	4533	926	17S 13E	15
85	37869	EDU	4533	927	17S 13E	15

RECEIVED
 BLM AZ STATE OFFICE
 2010 JUL 28 A 9:24

	AMC SERIAL No.	CLAIM NAME	BOOK/ DOCKET	PAGE	Township/ Range	Section
1	22865 -	Piba No. 3	3006	156	17S 12E	12
2	22866	Piba No. 4	3006	157	17S 12E	12
3	22867	Peak No. 1	444	77	17S 12E	12
4	22868	Peak No. 2	444	78	17S 12E	12
5	22869	Peak No. 3	444	79	17S 12E	12
6	22870	Peak No. 4	444	80	17S 12E	12
7	22871	Peak No. 5	444	81	17S 12E	12
8	22872	Peak No. 6	444	82	17S 12E	12
9	22873	Peak No. 7	1201	298	17S 12E	12
10	22874	Peak No. 8	973	248	17S 12E	12
11	22875	Peak No. 9	444	85	17S 12E	12
12	22876	Peak No. 10	444	86	17S 12E	12
13	22877	Peak No. 11	444	87	17S 12E	12
14	22878	Alpha No. 73	3053	187	17S 12E	12
15	22879	Ban-Ana-PI No.1	3108	340	17S 12E	12
16	22880 +	Ban-Ana-PI No.2	3108	341	17S 12E	12
17	24403 -	Ute	922	597	16S 12E	35
18	24404	Piute	922	595	16S 12E	35
19	24405	Comanche	1681	457	16S 12E	35
20	24406 +	Hopi	891	379	16S 12E	35
21	24410 -	Yaqui	1083	407	16S 12E	35
22	24411	Algonquin	1083	405	16S 12E	35
23	24412	Iroquois	1083	408	16S 12E	35
24	24413	Pueblo	1877	167	16S 12E	35
25	24414 +	Acoma	1110	221	16S 12E	35
26	24430 o	Blitz No. 6	76	568	17S 12E	12
27	24433 o	Blitz No. 9	76	571	17S 12E	12
28	24437 -	Cholla No. 1	371	546	17S 12E	1,12
29	24438	Cholla No. 2	371	547	17S 12E	12
30	24439	Cholla No. 3	371	548	17S 12E	12
31	24440	Cholla No. 4	371	549	17S 12E	12
32	24441	Cholla No. 5	371	550	17S 12E	12
33	24442	Cholla No. 6	371	551	17S 12E	12
34	24443	Cholla No. 7	371	552	17S 12E	1,12
35	24444	Cholla No. 8	371	553	17S 12E	1
36	24445	Valle	73	448	17S 12E	12
37	24446 +	Valle No. 2	433	164	17S 12E	12
38	24450 o	Valle No. 6	458	427	17S 12E	12
39	37759 o	Alpha No. 15	2662	111	17S 12E	1
40	37760	Alpha No. 17	1201	249	17S 12E	1,12
41	37761	Alpha No. 18	1201	250	17S 12E	1,12
42	37762	Alpha No. 19	1201	251	17S 12E	12
43	37763	Alpha No. 23	2662	115	17S 12E	1

NO. OF CLAIMS 188

AMOUNT 26,320.00
 RECEIPT NO. 2178758
 INIT. A.S.
 ** BLM-ASO **

2010 JUL 20 10:23 AM RECEIVED BLM ALBUQUERQUE DISTRICT OFFICE

**United States Department of the Interior
Bureau of Land Management
LANDS/RECREATION & PLANNING
ONE N CENTRAL AVE
PHOENIX, AZ 85004 -2203
Phone:**

Receipt

No: 2178758

Transaction #: 2248323		ENTERED INTO COMPUTER
Date of Transaction: 07/28/2010		
CUSTOMER:	ASARCO LLC 5285 E WILLIAMS CIR STE 2000 ✓ TUCSON, AZ 85711-7711 US	AUG 09 2010

LINE #	QTY	DESCRIPTION	REMARKS	UNIT PRICE	TOTAL
1	1.00	LOCATABLE MINERALS / MINING CLAIMS-NOT NEW-UNADJUD, ONE AUTH NO. ONLY / MINING CLAIM MONEY RECEIVED CASES: AMC22865/\$26320.00	MAINT FEE PAYMENT (188) 2011	- n/a -	26320.00 ✓
TOTAL:					\$26,320.00

PAYMENT INFORMATION			
1	AMOUNT:	26320.00	POSTMARKED: N/A
	TYPE:	CHECK	RECEIVED: 07/28/2010
	CHECK NO:	4303	
	NAME:	ASARCO LLC 5285 E WILLIAMS CIR STE 2000 TUCSON AZ 85711-7711 US	

REMARKS

This receipt was generated by the automated BLM Collections and Billing System and is a paper representation of a portion of the official electronic record contained therein.

AMC 24397 AMC 324410
 22807
 307734
 61261
 37759
 331295

<u>Name of Claim</u>	<u>Book</u>	<u>Page</u>	<u>BLM Serial No.</u>	<u>Section</u>	<u>Township Range</u>
RH-11	9365	613/614	A MC 324420	8	17S 13E
RH-12	9365	615/616	A MC 324421	8	17S 13E
RH-13	9365	617/618	A MC 324422	8	17S 13E
RH-14	9365	619/620	A MC 324423	8	17S 13E
RH-15	9365	621/622	A MC 324424	8	17S 13E
RH-16	9365	623/624	A MC 324425	8	17S 13E
RH-17	9365	625/626	A MC 324426	8	17S 13E
RH-18	9365	627/628	A MC 324427	8	17S 13E
RH-19	9365	629/630	A MC 324428	8	17S 13E
RH-20	9365	631/632	A MC 324429	8	17S 13E
RH-21	9365	633/634	A MC 324430	8	17S 13E
RH-22	9365	635/636	A MC 324431	8	17S 13E
RH-23	9365	637/638	A MC 324432	8	17S 13E
RH-24	9365	639/640	A MC 324433	8	17S 13E
RH-25	9365	641/642	A MC 324434	8	17S 13E
RH-26	9365	643/644	A MC 324435	8	17S 13E
RH-27	9365	645/646	A MC 324436	8	17S 13E
RH-28	9365	647/648	A MC 324437	8	17S 13E
RH-29	9365	649/650	A MC 324438	8	17S 13E
RH-30	9365	651/652	A MC 324439	8	17S 13E
RH-31	9365	653/654	A MC 324440	8	17S 13E
RH-32	9365	655/656	A MC 324441	8	17S 13E
RH-33	9365	657/658	A MC 324442	8	17S 13E
RH-34	9365	659/660	A MC 324443	8	17S 13E
RH-35	9365	661/662	A MC 324444	8	17S 13E
RH-36	9365	663/664	A MC 324445	8	17S 13E
BUCCO-1	9830	2303/2304	A MC 331295	12	17S 12E
BUCCO-2	9830	2305/2306	A MC 331296	12	17S 12E
BUCCO-3	9830	2307/2308	A MC 331297	12	17S 12E
BUCCO-4	9830	2309/2310	A MC 331298	12	17S 12E
BUCCO-5	9830	2311/2312	A MC 331299	12	17S 12E

These claims are located in the sections, townships, and ranges designated.

PAYMENT

188 mining claims x \$140.00 = \$26,320

RECEIVED
 BLM AZ STATE OFFICE
 2009 AUG 11 A 8:58
 PHOENIX, ARIZONA

ENTERED INTO COMPUTER
 8/20/09 Dgg

<u>Name of Claim</u>	<u>Book</u>	<u>Page</u>	<u>BLM Serial No.</u>	<u>Section</u>	<u>Township Range</u>
Mission # 7	6104	1478/1479	A MC 61265	6	17S 13E
Mission # 8	6104	1480/1481	A MC 61266	5	17S 13E
Mission # 9	6104	1482/1483	A MC 61267	6	17S 13E
Mission #12	6104	1484/1485	A MC 61268	6	17S 13E
Mission #18	6104	1486/1487	A MC 61269	5	17S 13E
Mission #19	6104	1488/1489	A MC 61270	5	17S 13E
FED No. 5	6104	1490/1491	A MC 61271	6	17S 13E
FED No. 7	7673	904/905	A MC 61272	6	17S 13E
FED No. 9	6104	1494/1495	A MC 61273	6	17S 13E
FED No. 10	6104	1496/1497	A MC 61274	6	17S 13E
FED No. 11	6104	1498/1499	A MC 61275	6	17S 13E
FED No. 12	6104	1500/1501	A MC 61276	6	17S 13E
FED No. 31	6104	1502/1503	A MC 61277	6	17S 13E
FED No. 32	6104	1504/1505	A MC 61278	6	17S 13E
FED No. 33	6104	1506/1507	A MC 61279	6	17S 13E
FMR No. 5	6104	1508/1509	A MC 61280	5	17S 13E
FMR No. 6	6104	1510/1511	A MC 61281	5	17S 13E
FMR No. 7	6104	1512/1513	A MC 61282	5	17S 13E
FMR No. 8	6104	1514/1515	A MC 61283	5	17S 13E
FMR No. 9	6104	1516/1517	A MC 61284	5	17S 13E
FMR No. 10	6104	1518/1519	A MC 61285	5	17S 13E
FMR No. 11	6104	1520/1521	A MC 61286	5	17S 13E
FMR No. 12	6104	1522/1523	A MC 61287	5	17S 13E
FMR No. 13	6104	1524/1525	A MC 61288	5	17S 13E
FMR No. 14	6104	1526/1527	A MC 61289	5	17S 13E
FMR No. 15	6104	1528/1529	A MC 61290	5	17S 13E
FMR No. 16	6104	1530/1531	A MC 61291	5	17S 13E
FMR No. 17	7673	908/909	A MC 61292	5	17S 13E
" " "	"	" "	"	8	17S 13E
FMR No. 18	7673	906/907	A MC 61293	5	17S 13E
" " "	"	" "	"	8	17S 13E
Mojave - 1	8861	943	A MC 307734	35	16S 12E
Yuma - 1	8861	940	A MC 307735	35	16S 12E
Pima - 1	8861	937	A MC 307736	35	16S 12E
Yavapai - 1	8861	934	A MC 307737	35	16S 12E
Papago - 1	8861	931	A MC 307738	35	16S 12E
Key - 1	8861	928	A MC 307739	35	16S 12E
Lime - 1A	8861	925	A MC 307740	35	16S 12E
Lime - 4A	8861	922	A MC 307741	35	16S 12E
RH-1	9365	593/594	A MC 324410	8	17S 13E
RH-2	9365	595/596	A MC 324411	8	17S 13E
RH-3	9365	597/598	A MC 324412	8	17S 13E
RH-4	9365	599/600	A MC 324413	8	17S 13E
RH-5	9365	601/602	A MC 324414	8	17S 13E
RH-6	9365	603/604	A MC 324415	8	17S 13E
RH-7	9365	605/606	A MC 324416	8	17S 13E
RH-8	9365	607/608	A MC 324417	8	17S 13E
RH-9	9365	609/610	A MC 324418	8	17S 13E
RH-10	9365	611/612	A MC 324419	8	17S 13E

2009 AUG 11 A 8:58

<u>Name of Claim</u>	<u>Book</u>	<u>Page</u>	<u>BLM Serial No.</u>	<u>Section</u>	<u>Township Range</u>
ECA	4533	918	A MC 37860	15	17S 13E
ECE	4533	919	A MC 37861	15	17S 13E
ECI	4533	920	A MC 37862	15	17S 13E
ECO	4533	921	A MC 37863	15	17S 13E
"	"	"	"	22	17S 13E
ECU	4533	922	A MC 37864	15	17S 13E
EDA	4533	923	A MC 37865	15	17S 13E
EDE	4533	924	A MC 37866	15	17S 13E
EDI	4533	925	A MC 37867	15	17S 13E
EDO	4533	926	A MC 37868	15	17S 13E
EDU	4533	927	A MC 37869	15	17S 13E
EFA	4533	928	A MC 37870	15	17S 13E
EFE	4533	929	A MC 37871	15	17S 13E
EFI	4533	930	A MC 37872	15	17S 13E
"	"	"	"	22	17S 13E
EFO	4533	931	A MC 37873	15	17S 13E
EFU	4533	932	A MC 37874	15	17S 13E
EGA	4533	933	A MC 37875	15	17S 13E
EGE	4533	934	A MC 37876	15	17S 13E
EGI	4533	935	A MC 37877	15	17S 13E
EGO	4533	936	A MC 37878	15	17S 13E
EGU	4533	937	A MC 37879	15	17S 13E
EHA	4533	938	A MC 37880	15	17S 13E
EHE	4533	939	A MC 37881	15	17S 13E
"	"	"	"	22	17S 13E
EHI	4533	940	A MC 37882	15	17S 13E
"	"	"	"	14	17S 13E
EHO	4533	941	A MC 37883	15	17S 13E
"	"	"	"	14	17S 13E
EHU	4533	942	A MC 37884	15	17S 13E
"	"	"	"	14	17S 13E
EJA	4533	943	A MC 37885	15	17S 13E
"	"	"	"	14	17S 13E
EJE	4533	944	A MC 37886	15	17S 13E
"	"	"	"	14	17S 13E
EJI	4533	945	A MC 37887	15	17S 13E
"	"	"	"	14	17S 13E
EJO	4533	946	A MC 37888	15	17S 13E
"	"	"	"	14	17S 13E
EJU	4533	947	A MC 37889	15	17S 13E
"	"	"	"	14	17S 13E
EKA	4533	948	A MC 37890	15	17S 13E
"	"	"	"	14	17S 13E
"	"	"	"	22	17S 13E
"	"	"	"	23	17S 13E
Mission # 3	6104	1470/1471	A MC 61261	6	17S 13E
Mission # 4	7673	910/911	A MC 61262	6	17S 13E
Mission # 5	6104	1474/1475	A MC 61263	5	17S 13E
Mission # 6	6104	1476/1477	A MC 61264	6	17S 13E

2009 AUG 11 A 8:58

PHOENIX ARIZONA

<u>Name of Claim</u>	<u>Book</u>	<u>Page</u>	<u>BLM Serial No.</u>	<u>Section</u>	<u>Township Range</u>
Alpha No. 15	2662	111	A MC 37759	1	17S 12S
Alpha No. 17	1201	249	A MC 37760	1	17S 12E
" " "	"	"	"	12	17S 12E
Alpha No. 18	1201	250	A MC 37761	12	17S 12E
" " "	"	"	"	12	17S 12E
Alpha No. 19	1201	251	A MC 37762	12	17S 12E
Alpha No. 23	2662	115	A MC 37763	12	17S 12E
Alpha No. 35	1201	260	A MC 37764	9	17S 13E
" " "	"	"	"	7	17S 13E
" " "	"	"	"	11	17S 12E
" " "	"	"	"	12	17S 12E
Alpha No. 36	1201	261	A MC 37765	7	17S 13E
" " "	"	"	"	12	17S 12E
Alpha No. 41	1201	266	A MC 37766	6	17S 13E
" " "	"	"	"	7	17S 13E
Alpha No. 56	1201	269	A MC 37767	6	17S 13E
Alpha No. 57	1201	270	A MC 37768	6	17S 13E
" " "	"	"	"	7	17S 13E
Alpha No. 60	1201	271	A MC 37769	6	17S 13E
Alpha No. 61	1201	272	A MC 37770	6	17S 13E
Alpha No. 62	1201	273	A MC 37771	6	17S 13E
Alpha No. 63	1201	274	A MC 37772	6	17S 13E
" " "	"	"	"	7	17S 13E
Alpha No. 64	1201	275	A MC 37773	6	17S 13E
" " "	"	"	"	7	17S 13E
Alpha No. 65	1201	276	A MC 37774	7	17S 13E
Alpha No. 66	1201	277	A MC 37775	7	17S 13E
Alpha No. 67	1201	278	A MC 37776	7	17S 13E
Alpha No. 68	1201	279	A MC 37777	6	17S 13E
Alpha No. 69	1201	280	A MC 37778	6	17S 13E
Alpha No. 70	1201	281	A MC 37779	6	17S 13E
Alpha No. 71	1201	282	A MC 37780	12	17S 12E
Alpha No. 72	1201	283	A MC 37781	12	17S 12E
Alpha No. 74	1201	285	A MC 37782	12	17S 12E
Alpha No. 75	1201	286	A MC 37783	12	17S 12E
Alpha No. 76	1201	287	A MC 37784	12	17S 12E
Alpha No. 79	3053	183	A MC 37785	7	17S 13E
" " "	"	"	"	12	17S 12E
Alpha No. 80	3053	182	A MC 37786	7	17S 13E
" " "	"	"	"	12	17S 12E
Alpha No. 82	3053	189	A MC 37787	7	17S 13E
Alpha No. 83	3053	188	A MC 37788	7	17S 13E
Bapi No. 1	3053	185	A MC 37789	12	17S 12E
Bapi No. 2	3098	746	A MC 37790	12	17S 12E
EBA	4533	913	A MC 37855	15	17S 13E
EBE	4533	914	A MC 37856	15	17S 13E
EBI	4533	915	A MC 37857	15	17S 13E
EBO	4533	916	A MC 37858	15	17S 13E
EBU	4533	917	A MC 37859	15	17S 13E

PHOENIX, ARIZONA
 2009 AUG 11 A 8:58

EXHIBIT A

FOR YEAR ENDING SEPTEMBER 1, 2010

The following contiguous group of unpatented lode mining claims are situated in the Pima Mining District, Pima County, Arizona. The Location Notices of which are of record in the office of the Recorder of Pima County Arizona, and the Bureau of Land Management serial numbers are filed in Phoenix, Arizona.

<u>Name of Claim</u>	<u>Book</u>	<u>Page</u>	<u>BLM Serial No.</u>	<u>Section</u>	<u>Township Range</u>
PIBA NO. 3	3006	156	A MC 22865	12	17S 12E
PIBA NO. 4	3006	157	A MC 22866	12	17S 12E
PEAK #1	444	77	A MC 22867	12	17S 12E
PEAK #2	444	78	A MC 22868	12	17S 12E
PEAK #3	444	79	A MC 22869	12	17S 12E
PEAK #4	444	80	A MC 22870	12	17S 12E
PEAK #5	444	81	A MC 22871	12	17S 12E
PEAK #6	444	82	A MC 22872	12	17S 12E
PEAK #7	1201	298	A MC 22873	12	17S 12E
PEAK #8	973	248	A MC 22874	12	17S 12E
PEAK #9	444	85	A MC 22875	12	17S 12E
PEAK #10	444	86	A MC 22876	12	17S 12E
PEAK #11	444	87	A MC 22877	12	17S 12E
ALPHA #73	3053	187	A MC 22878	12	17S 12E
BAN-ANA-PI No. 1	3108	340	A MC 22879	12	17S 12E
BAN-ANA-PI NO. 2	3108	341	A MC 22880	12	17S 12E
UTE	922	597	A MC 24403	35	16S 12E
PIUTE	922	595	A MC 24404	35	16S 12E
COMANCHE	1681	457	A MC 24405	35	16S 12E
HOPI	891	379	A MC 24406	35	16S 12E
YAQUI	1083	407	A MC 24410	35	16S 12E
ALGONQUIN	1083	405	A MC 24411	35	16S 12E
IROQUOIS	1083	408	A MC 24412	35	16S 12E
PUEBLO	1877	167	A MC 24413	35	16S 12E
ACOMA	1110	221	A MC 24414	35	16S 12E
BLITZ NO. 6	76	568	A MC 24430	12	17S 12E
BLITZ NO. 9	76	571	A MC 24433	12	17S 12E
CHOLLA NO. 1	371	546	A MC 24437	1	17S 12E
" " "	"	"	"	12	17S 12E
CHOLLA NO. 2	371	547	A MC 24438	12	17S 12E
CHOLLA NO. 3	371	548	A MC 24439	12	17S 12E
CHOLLA NO. 4	371	549	A MC 24440	12	17S 12E
CHOLLA NO. 5	371	550	A MC 24441	12	17S 12E
CHOLLA NO. 6	371	551	A MC 24442	12	17S 12E
CHOLLA NO. 7	371	552	A MC 24443	1	17S 12E
" " "	"	"	"	12	17S 12E
CHOLLA NO. 8	371	553	A MC 24444	1	17S 12E
VALLE	73	448	A MC 24445	12	17S 12E
VALLE NO. 2	433	164	A MC 24446	12	17S 12E
VALLE NO. 6	458	427	A MC 24450	12	17S 12E

2009 AUG 11 A 8:58

BLM PIMA COUNTY RECORDER

PHOENIX ARIZONA



Mission Complex

August 7, 2009

BUREAU OF LAND MANAGEMENT
Arizona State Office
One North Central Avenue
Suite 800
Phoenix, Arizona 85004-4427

Attention: Mining Claims Unit

Dear Sir:

Mission Complex
Evidence of Payment
Annual Maintenance Fee Fiscal Year 2010

RECEIVED
BLM AZ STATE OFFICE
2009 AUG 11 A 9:58
PHOENIX, ARIZONA

The annual maintenance fee of \$140.00 for each mining claim and mill site, as required under Public Law 103-66 of August 10, 1993, 107 stat. 312 for fiscal year 2010, was mailed to the State Office of the BLM in the form of a check in the amount of \$26,320 for the claims/sites listed in Exhibit A.

Attn: Mr. Richard S. Rhoades
Owner: ASARCO LLC
Mission Complex
4201 W. Pima Mine Rd.
Sahuarita, AZ 85629

Please return the proof of payment receipt to the above address.

Sincerely,

Richard S. Rhoades
General Manager

Enclosures

United States Department of the Interior
Bureau of Land Management
 BUSINESS & SUPPORT SVCS DIV
 ONE N CENTRAL AVE SUITE 800
 PHOENIX, AZ 85004 -4427
 Phone: (602) 417-9200

Receipt

No: 1975287

Transaction #: 2039237	
Date of Transaction: 08/11/2009	
CUSTOMER:	ASARCO LLC- ATTENTION: RICHARD RHOADES 4201 W PIMA MINE RD MISSION COMPLEX SAHUARITA, AZ 85629-8862 US

LINE #	QTY	DESCRIPTION	REMARKS	UNIT PRICE	TOTAL
1	1.00	LOCATABLE MINERALS / MINING CLAIMS-NOT NEW-UNADJUD, ONE AUTH NO. ONLY / MINING CLAIM MONEY RECEIVED CASES: AMC22865/\$26320.00	MAINT 2010	- n/a -	26320.00
TOTAL:					\$26,320.00

PAYMENT INFORMATION					
1	AMOUNT:	26320.00	POSTMARKED:	08/07/2009	
	TYPE:	CHECK	RECEIVED:	08/11/2009	
	CHECK NO:	0000407809			
	NAME:	ASARCO LLC 5285 E WILLIAMS CIRCLE SUITE 2000 TUCSON AZ 85711 US			

REMARKS

This receipt was generated by the automated BLM Collections and Billing System and is a paper representation of a portion of the official electronic record contained therein.



Amc 22807

24397

37759

61261

307734

324410

331295

Mission Complex

July 30, 2008

BUREAU OF LAND MANAGEMENT
Arizona State Office
One North Central Avenue
Suite 800
Phoenix, Arizona 85004-4427

Attention: Mining Claims Unit

Dear Sir:

Mission Complex
Evidence of Payment
Annual Maintenance Fee Fiscal Year 2009

RECEIVED
BLM AZ STATE OFFICE
2009 AUG 14 A 7:19
PHOENIX, ARIZONA

The annual maintenance fee of \$125.00 for each mining claim and mill site, as required under Public Law 103-66 of August 10, 1993, 107 stat. 312 for fiscal year 2009, was mailed to the State Office of the BLM in the form of a check in the amount of \$23,500 for the claims/sites listed in Exhibit A.

Attn: Mr. Mark Kalmi
Owner: ASARCO LLC
Mission Complex
4201 W. Pima Mine Rd.
Sahuarita, AZ 85629

Please return the proof of payment receipt to the above address.

ENTERED INTO COMPUTER
AUG 05 2008 JB

Sincerely,

Mark Kalmi
General Manager

Enclosures

EXHIBIT A

FOR YEAR ENDING SEPTEMBER 1, 2009

The following contiguous group of unpatented lode mining claims are situated in the Pima Mining District, Pima County, Arizona. The Location Notices of which are of record in the office of the Recorder of Pima County, Arizona, and the Bureau of Land Management serial numbers are filed in Phoenix, Arizona.

<u>Name of Claim</u>	<u>Book</u>	<u>Page</u>	<u>BLM Serial No.</u>	<u>Section</u>	<u>Township Range</u>
PIBA NO. 3	3006	156	A MC 22865	12	17S 12E
PIBA NO. 4	3006	157	A MC 22866	12	17S 12E
PEAK #1	444	77	A MC 22867	12	17S 12E
PEAK #2	444	78	A MC 22868	12	17S 12E
PEAK #3	444	79	A MC 22869	12	17S 12E
PEAK #4	444	80	A MC 22870	12	17S 12E
PEAK #5	444	81	A MC 22871	12	17S 12E
PEAK #6	444	82	A MC 22872	12	17S 12E
PEAK #7	1201	298	A MC 22873	12	17S 12E
PEAK #8	973	248	A MC 22874	12	17S 12E
PEAK #9	444	85	A MC 22875	12	17S 12E
PEAK #10	444	86	A MC 22876	12	17S 12E
PEAK #11	444	87	A MC 22877	12	17S 12E
ALPHA #73	3053	187	A MC 22878	12	17S 12E
BAN-ANA-PI No. 1	3108	340	A MC 22879	12	17S 12E
BAN-ANA-PI NO. 2	3108	341	A MC 22880	12	17S 12E
UTE	922	597	A MC 24403	35	16S 12E
PIUTE	922	595	A MC 24404	35	16S 12E
COMANCHE	1681	457	A MC 24405	35	16S 12E
HOPI	891	379	A MC 24406	35	16S 12E
YAQUI	1083	407	A MC 24410	35	16S 12E
ALGONQUIN	1083	405	A MC 24411	35	16S 12E
IROQUOIS	1083	408	A MC 24412	35	16S 12E
PUEBLO	1877	167	A MC 24413	35	16S 12E
ACOMA	1110	221	A MC 24414	35	16S 12E
BLITZ NO. 6	76	568	A MC 24430	12	17S 12E
BLITZ NO. 9	76	571	A MC 24433	12	17S 12E
CHOLLA NO. 1	371	546	A MC 24437	1	17S 12E
" " "	"	"	"	12	17S 12E
CHOLLA NO. 2	371	547	A MC 24438	12	17S 12E
CHOLLA NO. 3	371	548	A MC 24439	12	17S 12E
CHOLLA NO. 4	371	549	A MC 24440	12	17S 12E
CHOLLA NO. 5	371	550	A MC 24441	12	17S 12E
CHOLLA NO. 6	371	551	A MC 24442	12	17S 12E
CHOLLA NO. 7	371	552	A MC 24443	1	17S 12E
" " "	"	"	"	12	17S 12E
CHOLLA NO. 8	371	553	A MC 24444	1	17S 12E
VALLE	73	448	A MC 24445	12	17S 12E
VALLE NO. 2	433	164	A MC 24446	12	17S 12E
VALLE NO. 6	458	427	A MC 24450	12	17S 12E

PHOENIX, ARIZONA

2009 SEP 1 10 16 AM

<u>Name of Claim</u>	<u>Book</u>	<u>Page</u>	<u>BLM Serial No.</u>	<u>Section</u>	<u>Township Range</u>
Alpha No. 15	2662	111	A MC 37759	1	17S 12S
Alpha No. 17	1201	249	A MC 37760	1	17S 12E
" " "	"	"	"	12	17S 12E
Alpha No. 18	1201	250	A MC 37761	1	17S 12E
" " "	"	"	"	12	17S 12E
Alpha No. 19	1201	251	A MC 37762	12	17S 12E
Alpha No. 23	2662	115	A MC 37763	1	17S 12E
Alpha No. 35	1201	260	A MC 37764	6	17S 13E
" " "	"	"	"	7	17S 13E
" " "	"	"	"	1	17S 12E
" " "	"	"	"	12	17S 12E
Alpha No. 36	1201	261	A MC 37765	7	17S 13E
" " "	"	"	"	12	17S 12E
Alpha No. 41	1201	266	A MC 37766	6	17S 13E
" " "	"	"	"	7	17S 13E
Alpha No. 56	1201	269	A MC 37767	6	17S 13E
Alpha No. 57	1201	270	A MC 37768	6	17S 13E
" " "	"	"	"	7	17S 13E
Alpha No. 60	1201	271	A MC 37769	6	17S 13E
Alpha No. 61	1201	272	A MC 37770	6	17S 13E
Alpha No. 62	1201	273	A MC 37771	6	17S 13E
Alpha No. 63	1201	274	A MC 37772	6	17S 13E
" " "	"	"	"	7	17S 13E
Alpha No. 64	1201	275	A MC 37773	6	17S 13E
" " "	"	"	"	7	17S 13E
Alpha No. 65	1201	276	A MC 37774	7	17S 13E
Alpha No. 66	1201	277	A MC 37775	7	17S 13E
Alpha No. 67	1201	278	A MC 37776	7	17S 13E
Alpha No. 68	1201	279	A MC 37777	6	17S 13E
Alpha No. 69	1201	280	A MC 37778	6	17S 13E
Alpha No. 70	1201	281	A MC 37779	6	17S 13E
Alpha No. 71	1201	282	A MC 37780	12	17S 12E
Alpha No. 72	1201	283	A MC 37781	12	17S 12E
Alpha No. 74	1201	285	A MC 37782	12	17S 12E
Alpha No. 75	1201	286	A MC 37783	12	17S 12E
Alpha No. 76	1201	287	A MC 37784	12	17S 12E
Alpha No. 79	3053	183	A MC 37785	7	17S 13E
" " "	"	"	"	12	17S 12E
Alpha No. 80	3053	182	A MC 37786	7	17S 13E
" " "	"	"	"	12	17S 12E
Alpha No. 82	3053	189	A MC 37787	7	17S 13E
Alpha No. 83	3053	188	A MC 37788	7	17S 13E
Bapi No. 1	3053	185	A MC 37789	12	17S 12E
Bapi No. 2	3098	746	A MC 37790	12	17S 12E
EBA	4533	913	A MC 37855	15	17S 13E
EBE	4533	914	A MC 37856	15	17S 13E
EBI	4533	915	A MC 37857	15	17S 13E
EBO	4533	916	A MC 37858	15	17S 13E
EBU	4533	917	A MC 37859	15	17S 13E

PHOENIX, ARIZONA

2008 AUG 14 A 7:16

<u>Name of Claim</u>	<u>Book</u>	<u>Page</u>	<u>BLM Serial No.</u>	<u>Section</u>	<u>Township Range</u>
ECA	4533	918	A MC 37860	15	17S 13E
ECE	4533	919	A MC 37861	15	17S 13E
ECI	4533	920	A MC 37862	15	17S 13E
ECO	4533	921	A MC 37863	15	17S 13E
"	"	"	"	22	17S 13E
ECU	4533	922	A MC 37864	15	17S 13E
EDA	4533	923	A MC 37865	15	17S 13E
EDE	4533	924	A MC 37866	15	17S 13E
EDI	4533	925	A MC 37867	15	17S 13E
EDO	4533	926	A MC 37868	15	17S 13E
EDU	4533	927	A MC 37869	15	17S 13E
EFA	4533	928	A MC 37870	15	17S 13E
EFE	4533	929	A MC 37871	15	17S 13E
EFI	4533	930	A MC 37872	15	17S 13E
"	"	"	"	22	17S 13E
EFO	4533	931	A MC 37873	15	17S 13E
EFU	4533	932	A MC 37874	15	17S 13E
EGA	4533	933	A MC 37875	15	17S 13E
EGE	4533	934	A MC 37876	15	17S 13E
EGI	4533	935	A MC 37877	15	17S 13E
EGO	4533	936	A MC 37878	15	17S 13E
EGU	4533	937	A MC 37879	15	17S 13E
EHA	4533	938	A MC 37880	15	17S 13E
EHE	4533	939	A MC 37881	15	17S 13E
"	"	"	"	22	17S 13E
EHI	4533	940	A MC 37882	15	17S 13E
"	"	"	"	14	17S 13E
EHO	4533	941	A MC 37883	15	17S 13E
"	"	"	"	14	17S 13E
EHU	4533	942	A MC 37884	15	17S 13E
"	"	"	"	14	17S 13E
EJA	4533	943	A MC 37885	15	17S 13E
"	"	"	"	14	17S 13E
EJE	4533	944	A MC 37886	15	17S 13E
"	"	"	"	14	17S 13E
EJI	4533	945	A MC 37887	15	17S 13E
"	"	"	"	14	17S 13E
EJO	4533	946	A MC 37888	15	17S 13E
"	"	"	"	14	17S 13E
EJU	4533	947	A MC 37889	15	17S 13E
"	"	"	"	14	17S 13E
EKA	4533	948	A MC 37890	15	17S 13E
"	"	"	"	14	17S 13E
"	"	"	"	22	17S 13E
"	"	"	"	23	17S 13E
Mission # 3	6104	1470/1471	A MC 61261	6	17S 13E
Mission # 4	7673	910/911	A MC 61262	6	17S 13E
Mission # 5	6104	1474/1475	A MC 61263	5	17S 13E
Mission # 6	6104	1476/1477	A MC 61264	6	17S 13E

PHOENIX, ARIZONA
 2008 AUG 14 A 7:16

<u>Name of Claim</u>	<u>Book</u>	<u>Page</u>	<u>BLM Serial No.</u>	<u>Section</u>	<u>Township Range</u>
Mission # 7	6104	1478/1479	A MC 61265	6	17S 13E
Mission # 8	6104	1480/1481	A MC 61266	5	17S 13E
Mission # 9	6104	1482/1483	A MC 61267	6	17S 13E
Mission #12	6104	1484/1485	A MC 61268	6	17S 13E
Mission #18	6104	1486/1487	A MC 61269	5	17S 13E
Mission #19	6104	1488/1489	A MC 61270	5	17S 13E
FED No. 5	6104	1490/1491	A MC 61271	6	17S 13E
FED No. 7	7673	904/905	A MC 61272	6	17S 13E
FED No. 9	6104	1494/1495	A MC 61273	6	17S 13E
FED No. 10	6104	1496/1497	A MC 61274	6	17S 13E
FED No. 11	6104	1498/1499	A MC 61275	6	17S 13E
FED No. 12	6104	1500/1501	A MC 61276	6	17S 13E
FED No. 31	6104	1502/1503	A MC 61277	6	17S 13E
FED No. 32	6104	1504/1505	A MC 61278	6	17S 13E
FED No. 33	6104	1506/1507	A MC 61279	6	17S 13E
FMR No. 5	6104	1508/1509	A MC 61280	5	17S 13E
FMR No. 6	6104	1510/1511	A MC 61281	5	17S 13E
FMR No. 7	6104	1512/1513	A MC 61282	5	17S 13E
FMR No. 8	6104	1514/1515	A MC 61283	5	17S 13E
FMR No. 9	6104	1516/1517	A MC 61284	5	17S 13E
FMR No. 10	6104	1518/1519	A MC 61285	5	17S 13E
FMR No. 11	6104	1520/1521	A MC 61286	5	17S 13E
FMR No. 12	6104	1522/1523	A MC 61287	5	17S 13E
FMR No. 13	6104	1524/1525	A MC 61288	5	17S 13E
FMR No. 14	6104	1526/1527	A MC 61289	5	17S 13E
FMR No. 15	6104	1528/1529	A MC 61290	5	17S 13E
FMR No. 16	6104	1530/1531	A MC 61291	5	17S 13E
FMR No. 17	7673	908/909	A MC 61292	5	17S 13E
" " "	"	" "	"	8	17S 13E
FMR No. 18	7673	906/907	A MC 61293	5	17S 13E
" " "	"	" "	"	8	17S 13E
Mojave - 1	8861	943	A MC 307734	35	16S 12E
Yuma - 1	8861	940	A MC 307735	35	16S 12E
Pima - 1	8861	937	A MC 307736	35	16S 12E
Yavapai - 1	8861	934	A MC 307737	35	16S 12E
Papago - 1	8861	931	A MC 307738	35	16S 12E
Key - 1	8861	928	A MC 307739	35	16S 12E
Lime - 1A	8861	925	A MC 307740	35	16S 12E
Lime - 4A	8861	922	A MC 307741	35	16S 12E
RH-1	9365	593/594	A MC 324410	8	17S 13E
RH-2	9365	595/596	A MC 324411	8	17S 13E
RH-3	9365	597/598	A MC 324412	8	17S 13E
RH-4	9365	599/600	A MC 324413	8	17S 13E
RH-5	9365	601/602	A MC 324414	8	17S 13E
RH-6	9365	603/604	A MC 324415	8	17S 13E
RH-7	9365	605/606	A MC 324416	8	17S 13E
RH-8	9365	607/608	A MC 324417	8	17S 13E
RH-9	9365	609/610	A MC 324418	8	17S 13E
RH-10	9365	611/612	A MC 324419	8	17S 13E

PHOENIX, ARIZONA

2000 AUG 14 A 7:16

<u>Name of Claim</u>	<u>Book</u>	<u>Page</u>	<u>BLM Serial No.</u>	<u>Section</u>	<u>Township Range</u>
RH-11	9365	613/614	A MC 324420	8	17S 13E
RH-12	9365	615/616	A MC 324421	8	17S 13E
RH-13	9365	617/618	A MC 324422	8	17S 13E
RH-14	9365	619/620	A MC 324423	8	17S 13E
RH-15	9365	621/622	A MC 324424	8	17S 13E
RH-16	9365	623/624	A MC 324425	8	17S 13E
RH-17	9365	625/626	A MC 324426	8	17S 13E
RH-18	9365	627/628	A MC 324427	8	17S 13E
RH-19	9365	629/630	A MC 324428	8	17S 13E
RH-20	9365	631/632	A MC 324429	8	17S 13E
RH-21	9365	633/634	A MC 324430	8	17S 13E
RH-22	9365	635/636	A MC 324431	8	17S 13E
RH-23	9365	637/638	A MC 324432	8	17S 13E
RH-24	9365	639/640	A MC 324433	8	17S 13E
RH-25	9365	641/642	A MC 324434	8	17S 13E
RH-26	9365	643/644	A MC 324435	8	17S 13E
RH-27	9365	645/646	A MC 324436	8	17S 13E
RH-28	9365	647/648	A MC 324437	8	17S 13E
RH-29	9365	649/650	A MC 324438	8	17S 13E
RH-30	9365	651/652	A MC 324439	8	17S 13E
RH-31	9365	653/654	A MC 324440	8	17S 13E
RH-32	9365	655/656	A MC 324441	8	17S 13E
RH-33	9365	657/658	A MC 324442	8	17S 13E
RH-34	9365	659/660	A MC 324443	8	17S 13E
RH-35	9365	661/662	A MC 324444	8	17S 13E
RH-36	9365	663/664	A MC 324445	8	17S 13E
BUCCO-1	9830	2303/2304	A MC 331295	12	17S 12E
BUCCO-2	9830	2305/2306	A MC 331296	12	17S 12E
BUCCO-3	9830	2307/2308	A MC 331297	12	17S 12E
BUCCO-4	9830	2309/2310	A MC 331298	12	17S 12E
BUCCO-5	9830	2311/2312	A MC 331299	12	17S 12E

These claims are located in the sections, townships, and ranges as designated.

PAYMENT

188 mining claims x \$125.00 = \$23,500

RECEIVED
 BLM, AZ STATE OFFICE
 2008 AUG -4 A 7:16
 PHOENIX, ARIZONA

United States Department of the Interior
 Bureau of Land Management
 BUSINESS & SUPPORT SVCS DIV
 ONE N CENTRAL AVE SUITE 800
 PHOENIX, AZ 85004 -4427
 Phone: (602) 417-9200

Receipt

No:

1753314

Transaction #: 1810612		ENTERED INTO COMPUTER
Date of Transaction: 08/04/2008		
CUSTOMER:	MARK KALMI ASARCO 4201 W PIMA MINE RD SAHUARITA, AZ 85629	AUG 05 2008 <i>β</i> & VERIFIED <i>2</i>

LINE #	QTY	DESCRIPTION	REMARKS	UNIT PRICE	TOTAL
1	1.00	LOCATABLE MINERALS / MINING CLAIMS-NOT NEW-UNADJUD, ONE AUTH NO. ONLY / MINING CLAIM MONEY RECEIVED (455) CASES: AMC22865/\$23500.00	MAINT 2009	188 ct - n/a -	23500.00
TOTAL:					\$23,500.00

PAYMENT INFORMATION					
1	AMOUNT:	\$23,500.00	POSTMARKED:	7/31/08 0:00	
	TYPE:	CHECK	RECEIVED:	08/04/2008	
	CHECK NO:	0000385148			
	NAME:	ASARCO LLC 1150 N 7TH AVE TUCSON AZ 85705			

REMARKS	

This receipt was generated by the automated BLM Collections and Billing System and is a paper representation of a portion of the official electronic record contained therein.

<i>Lead</i>	<i>Amc #</i>	<i>188 ct</i>	<i>Lead</i>	<i>Amc #</i>	<i>ct</i>
[22807]	22865-880	16	[307734]	307734-741	8
[24397]	24403-406	4	[324410]	324410-445	36
"	24410-414	5	[331295]	331295-299	5
"	24430	1			
"	24433	1			
"	24437-446	10			
"	24450	1			
[37759]	37759-790	32			
"	37855-890	36			
[61261]	61261-293	33			

188 ct

Message:

188 ROWS RETRIEVED

= VERIFIED =
ENTERED INTO COMPUTER

AUG 05 2008

PB

CBS Export Results Report

Include Resolved Records

Record Status

- Error Records (E/M/I)
- Accepted Records (A/W)
- "On Hold" Records (H)
- All Records (for s/n or receipt nr)
- Exported, No Results From CBS
- New (not yet exported)

Search Criteria Responsible Area (Error)

Enter export Date (mm/dd/yyyy) ALL

User (U,X)

Serial Number match (optional)

Programmer (P,X)

Receipt Nr (optional) 1753314

All (U,P,X)

Export Nr (exclusive)

LR2000 User (defaults to login) ALL

Query

Reset

[User Guide](#)

	Resend?	Export Nr	A/D	Serial Nr	Mult	Code	\$ Amount	Remarks	Receipt Nr	LR2000 User	#Msg	Resolved
1	<input type="checkbox"/>	1793009	A	AMC22865		582	125.00	2009	1753314	P5BROWN		

NOTICE!!

These documents have been scanned!

Do not place un-scanned documents beneath this notice!

Do not remove this notice from this file!

GPO Jacket No. 560-102
Print Order 61549
Rise Business Services, LLC
Job=AZ15 9/23/2019



Box Number= AZ15277



Claim Begin-End: AMC022807-AMC022935

5 Miscellaneous



AZ15277-8

AMC011413-AMC022807

April 24, 1995

RECORD OF TELEPHONE CONVERSATION:

Spoke with Mr. Henry Kreis, ASARCO, 798-7717. He said to show ASARCO Inc as the name in all cases. The main address will be P.O. Box 5747, Tucson, AZ 85703.

We currently show 3 other addresses for ASARCO Inc:

1. Box 8, Hayden AZ 85235
2. ~~Silver Bell Unit~~, Marana AZ 85653 25000 W AURA VALLEY
3. Box 111, Sahuarita AZ 85629

Mr. Kreis said to continue to show the addresses as we have them. In the future, we will show ASARCO Inc at whatever address is indicated on the location notice. If no address is given, use P.O. Box 5747, Tucson, AZ 85703.

*cc: Tom
Mary
Susan
Julie*

Evelyn Stob
Evelyn Stob
Land Law Examiner

1186	35995	64123	314545
5916	37759	66892	315168
13284	45684	253273	315170
14972	46740	277468	316548
15002	46919	289373	313532
22807	47449	294050	310328
24397	48521	296632	310413
25210	51409	303735	316095
27423	51965	303950	319065
28871	61261	307734	324310
32768	62735	309087	324410
33746	63296	312984	325894
		314088	330891

E.S.

NOTICE!!

These documents have been scanned!

Do not place un-scanned documents beneath this notice!

Do not remove this notice from this file!

GPO Jacket No. 560-102
Print Order 61549
Rise Business Services, LLC
Job=AZ15 9/23/2019



Box Number= AZ15277



Claim Begin-End: AMC022807-AMC022935

6 Location Notices-Amendments and Supporting Documents



AZ15277-8

AMC011413-AMC022807

**NO
DOCUMENTS
FOUND**

NO DOCUMENTS FOUND
NO DOCUMENTS FOUND